
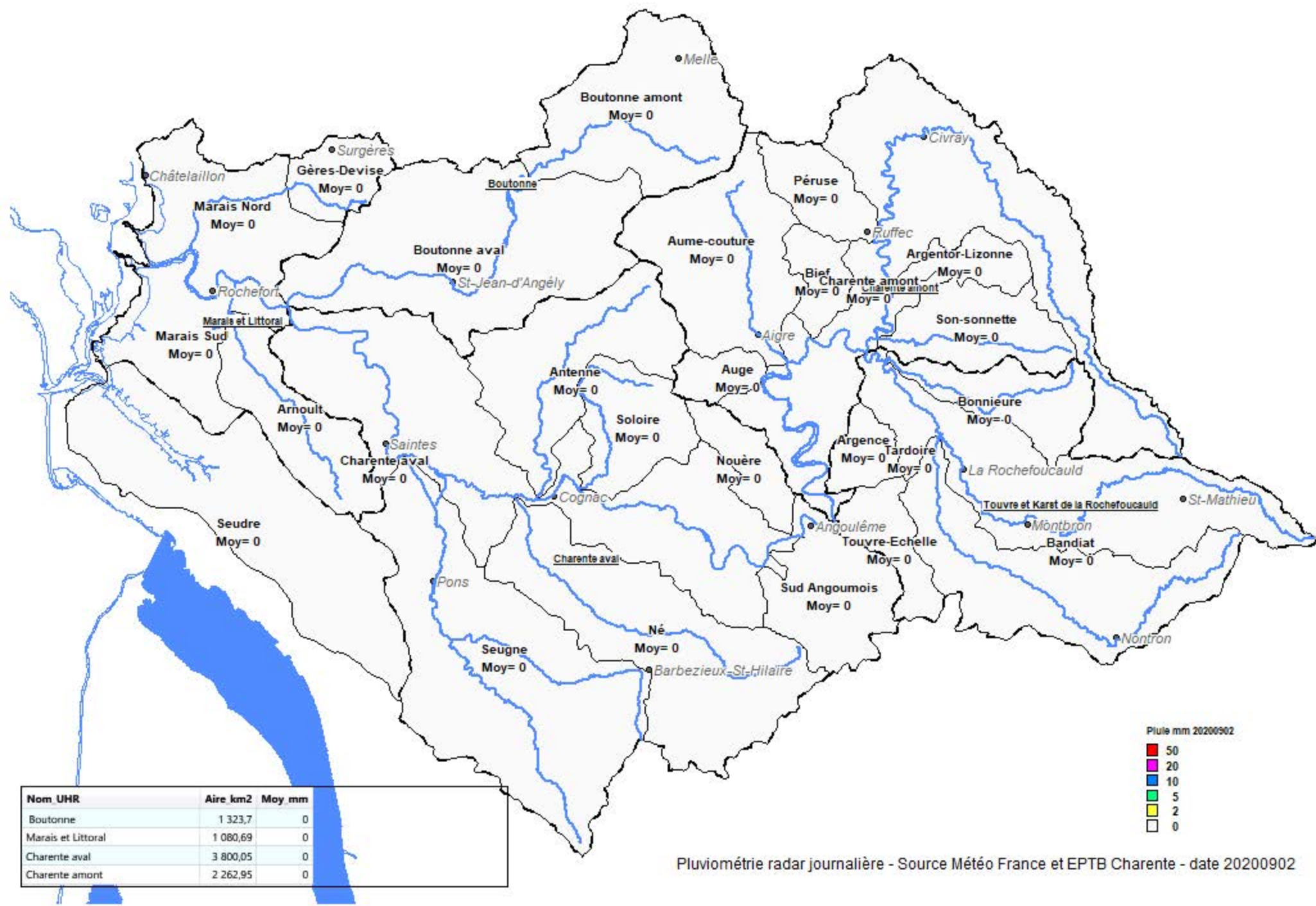


| Nom UHR            | Aire km2 | Moy mm |
|--------------------|----------|--------|
| Boutonne           | 1 323,7  | 0      |
| Marais et Littoral | 1 080,69 | 0      |
| Charente aval      | 3 800,05 | 0      |
| Charente amont     | 2 262,95 | 0      |

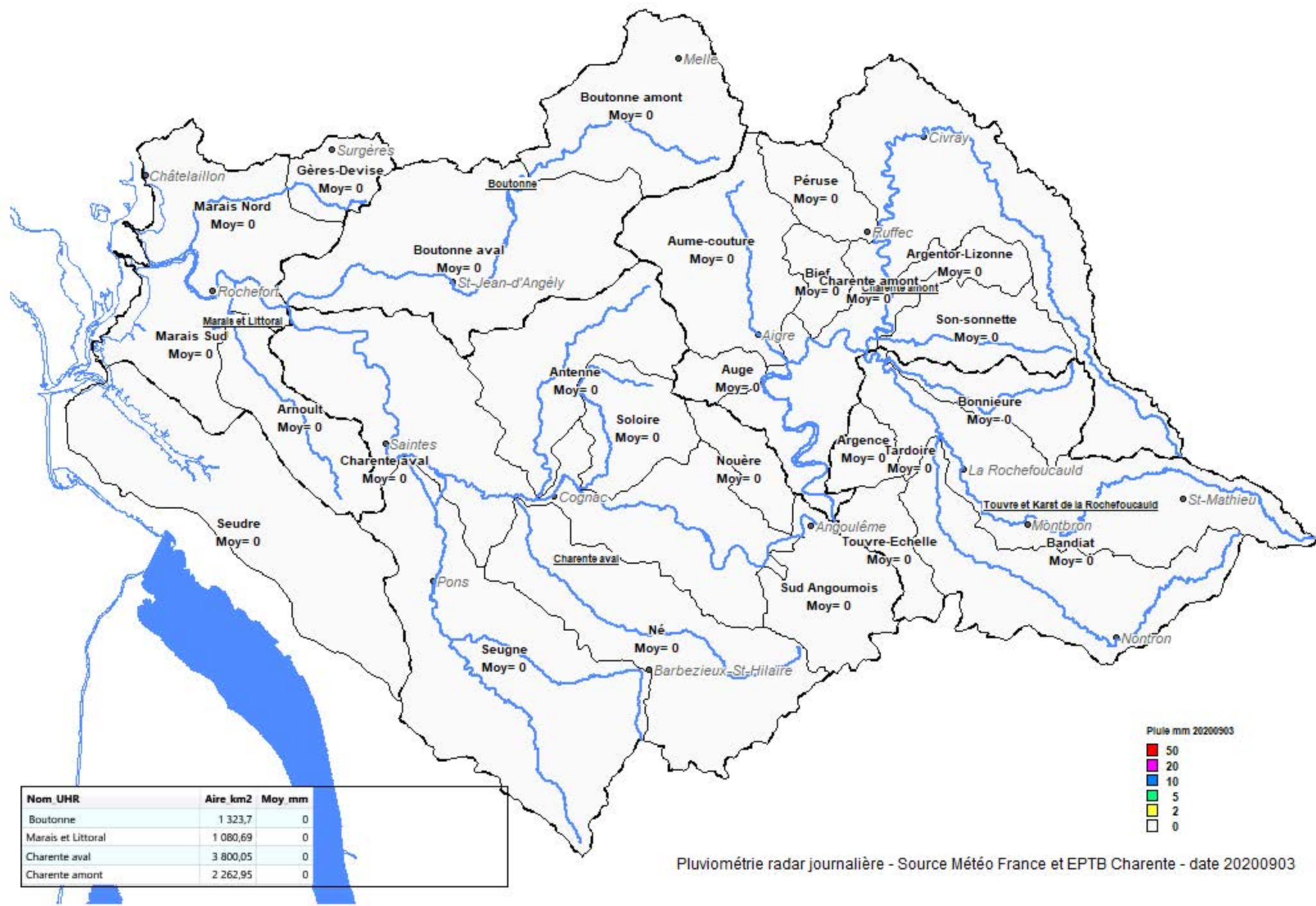


Pluviométrie radar journalière - Source Météo France et EPTB Charente - date 20200901



| Nom UHR            | Aire km2 | Moy mm |
|--------------------|----------|--------|
| Boutonne           | 1 323,7  | 0      |
| Marais et Littoral | 1 080,69 | 0      |
| Charente aval      | 3 800,05 | 0      |
| Charente amont     | 2 262,95 | 0      |

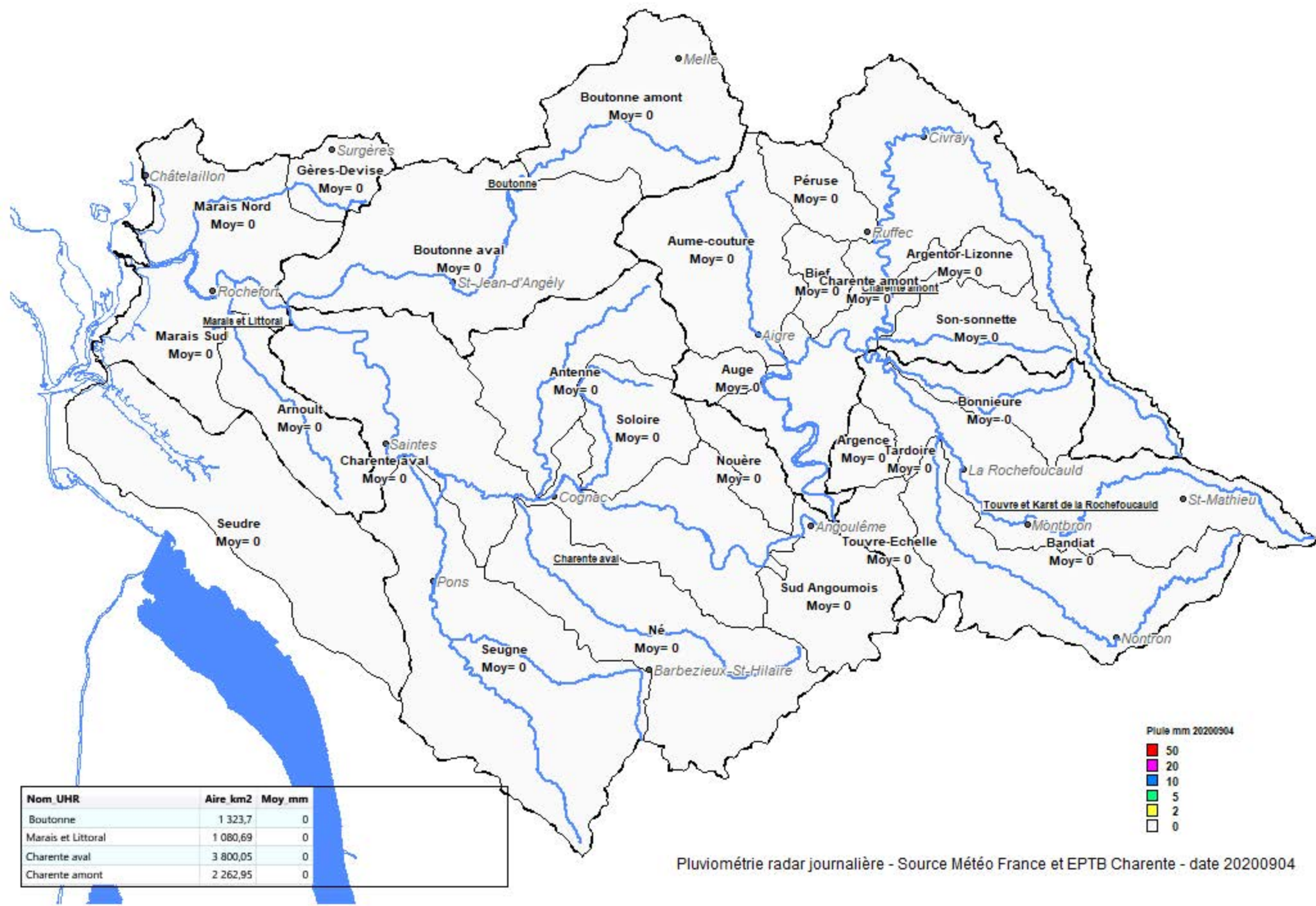
- Pluie mm 20200902
- 50
  - 20
  - 10
  - 5
  - 2
  - 0

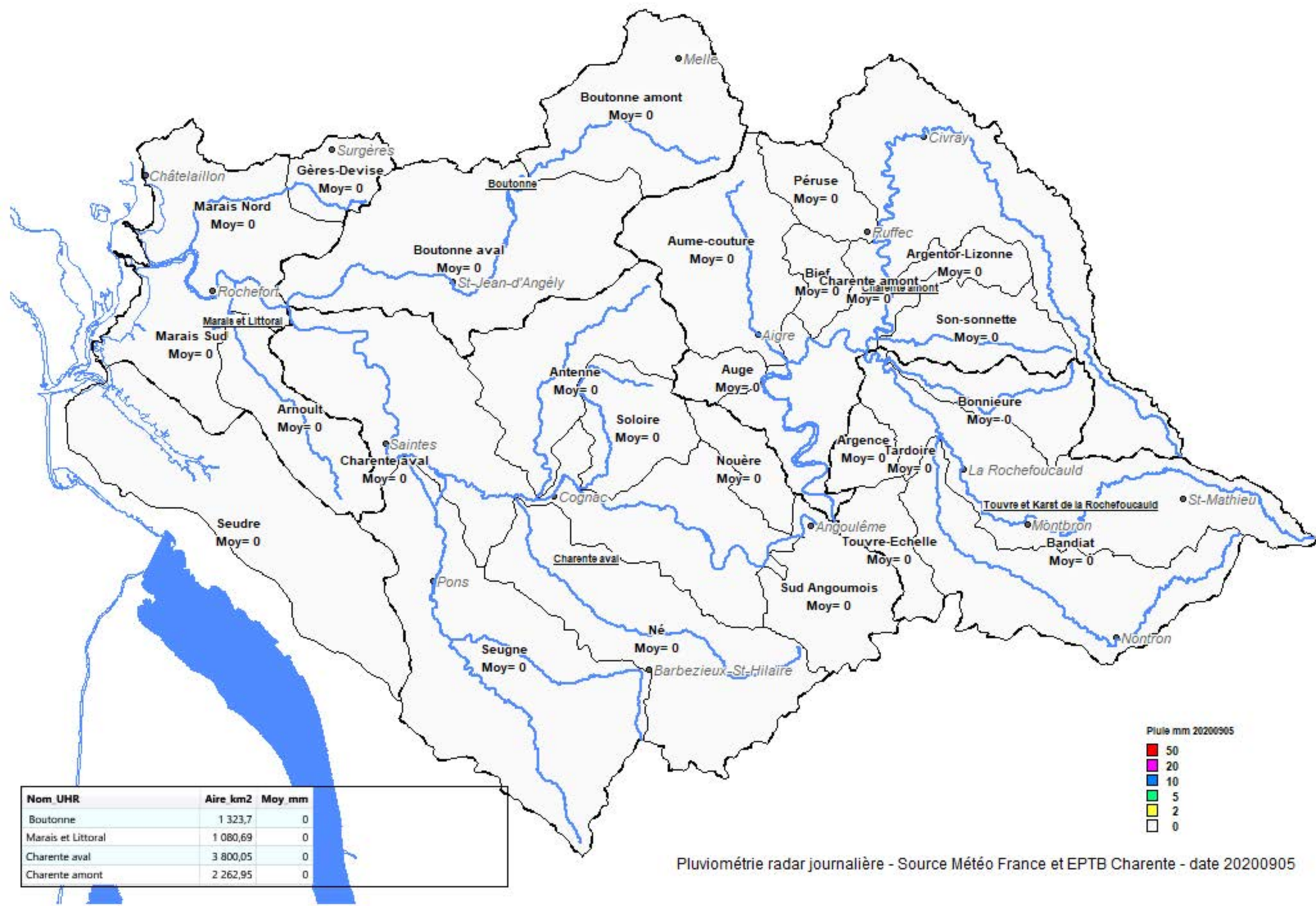


| Nom UHR            | Aire km2 | Moy mm |
|--------------------|----------|--------|
| Boutonne           | 1 323,7  | 0      |
| Marais et Littoral | 1 080,69 | 0      |
| Charente aval      | 3 800,05 | 0      |
| Charente amont     | 2 262,95 | 0      |



Pluviométrie radar journalière - Source Météo France et EPTB Charente - date 20200903

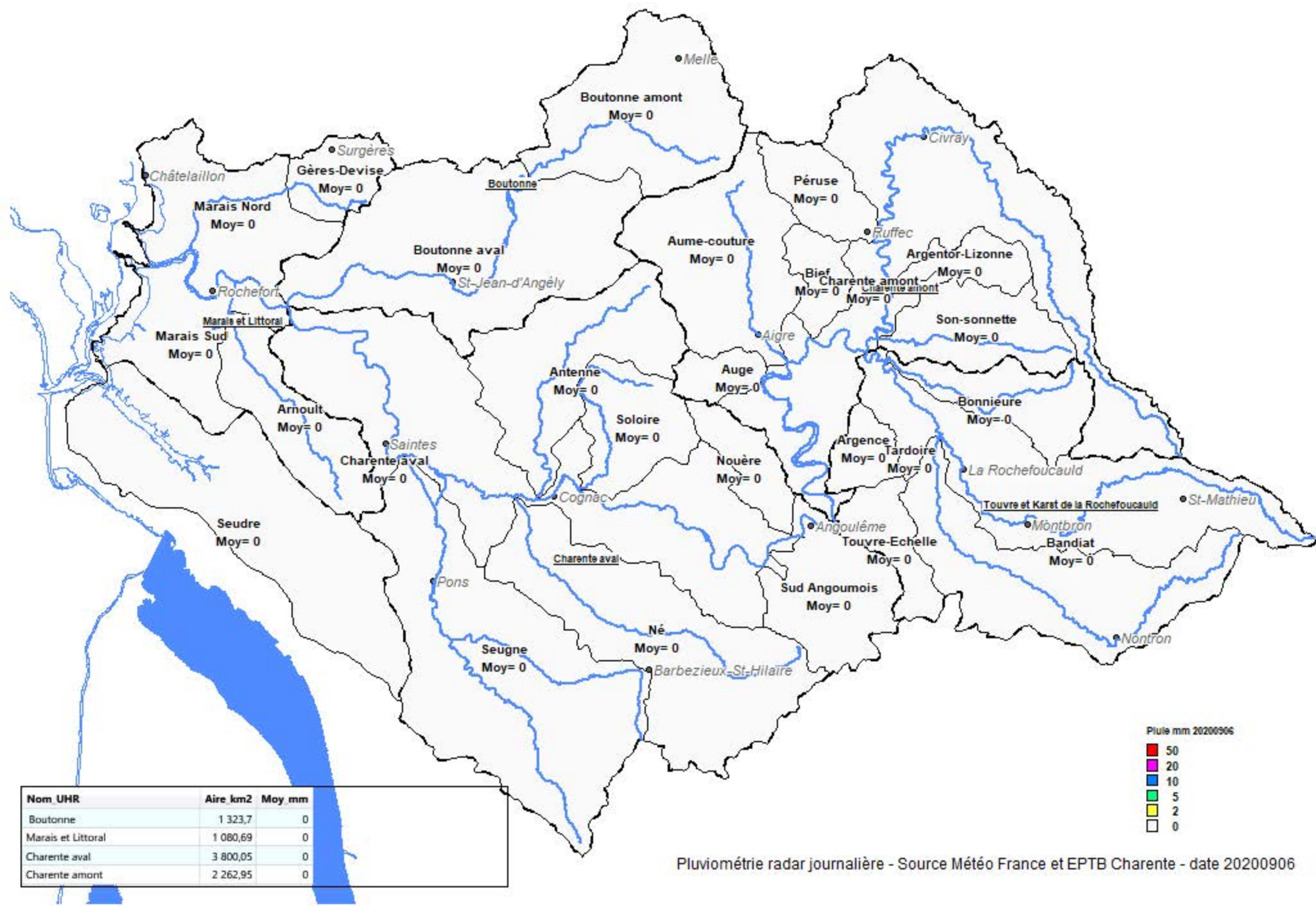




| Nom UHR            | Aire km2 | Moy mm |
|--------------------|----------|--------|
| Boutonne           | 1 323,7  | 0      |
| Marais et Littoral | 1 080,69 | 0      |
| Charente aval      | 3 800,05 | 0      |
| Charente amont     | 2 262,95 | 0      |



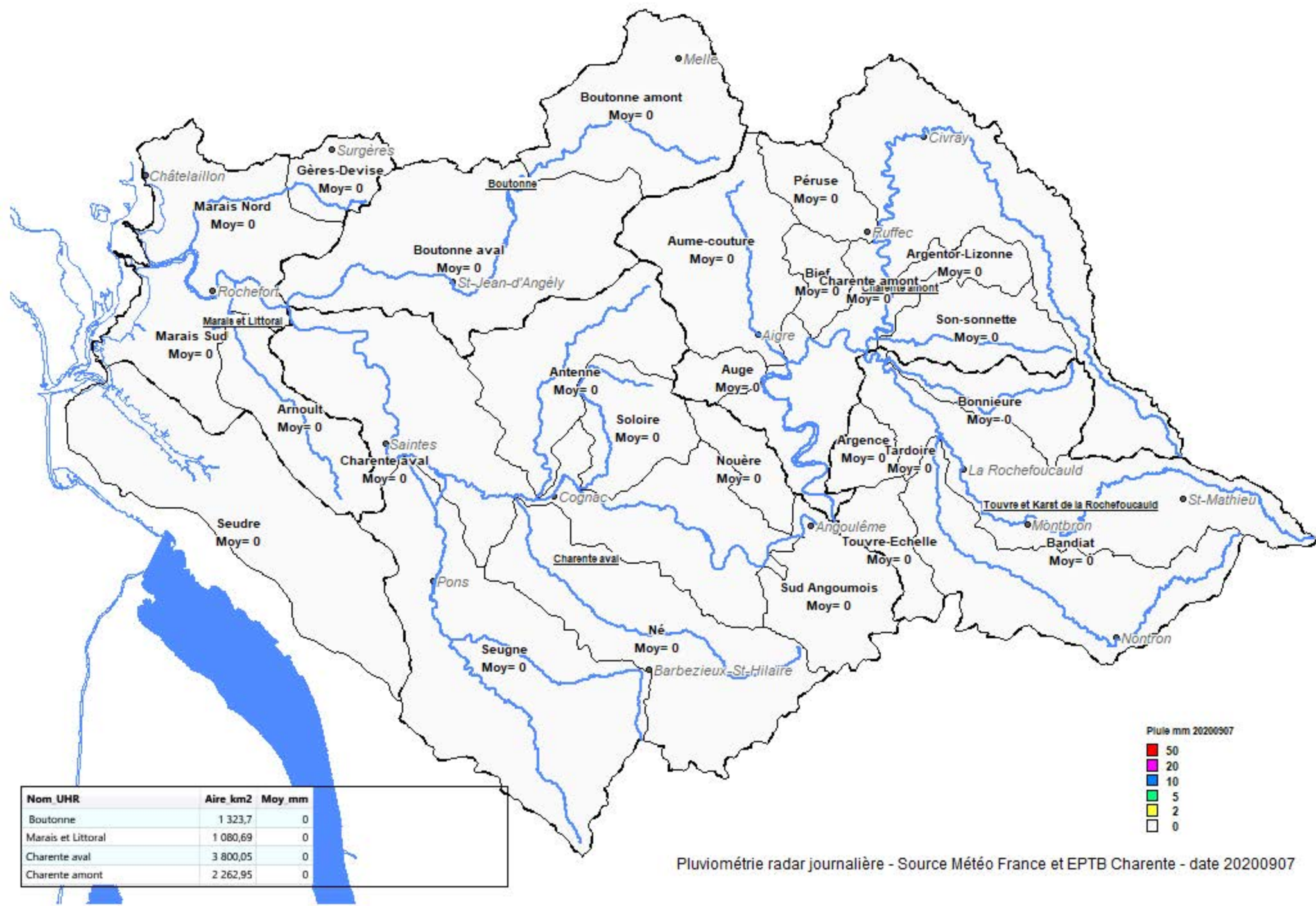
Pluviométrie radar journalière - Source Météo France et EPTB Charente - date 20200905



| Nom UHR            | Aire km2 | Moy mm |
|--------------------|----------|--------|
| Boutonne           | 1 323,7  | 0      |
| Marais et Littoral | 1 080,69 | 0      |
| Charente aval      | 3 800,05 | 0      |
| Charente amont     | 2 262,95 | 0      |



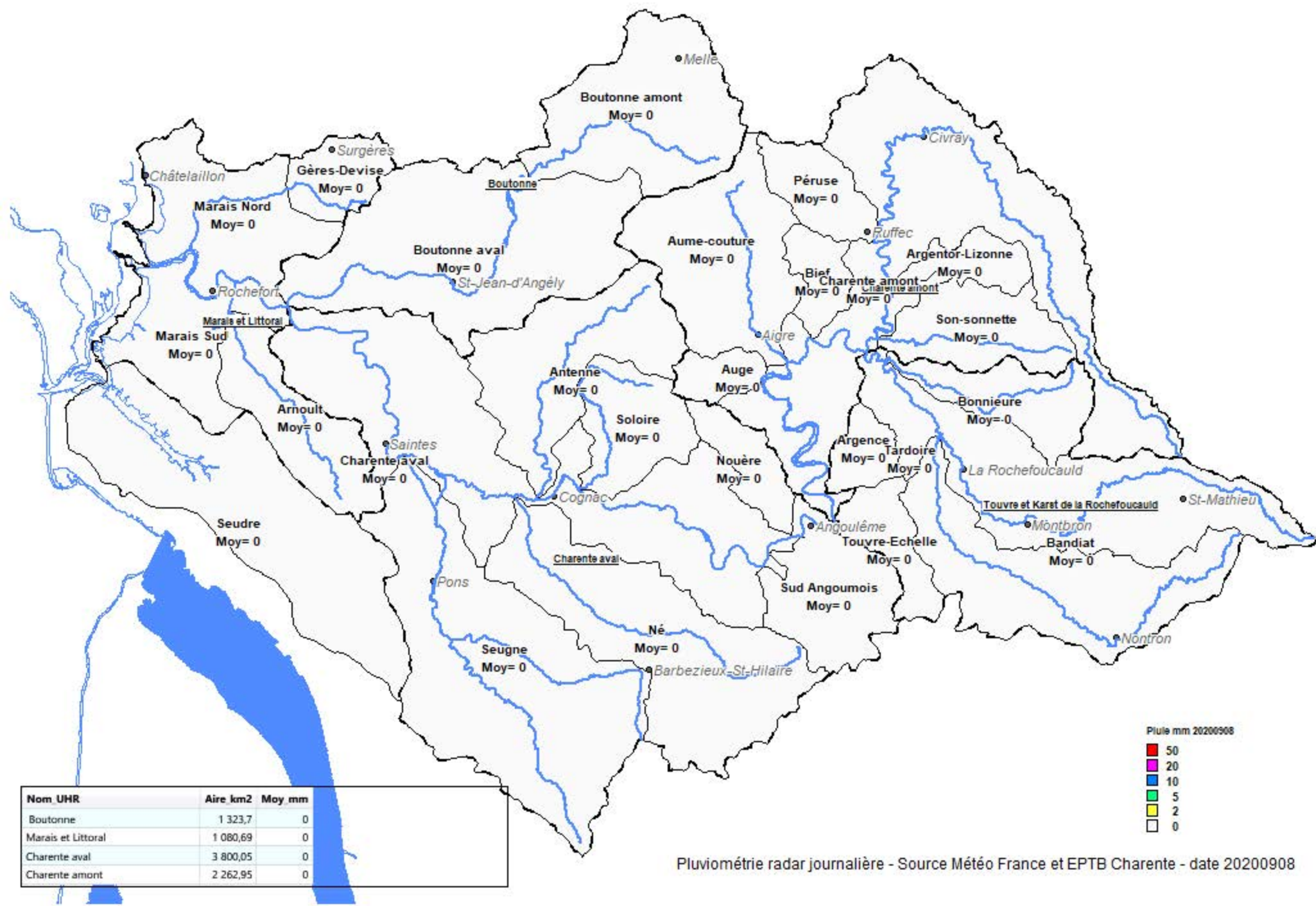
Pluviométrie radar journalière - Source Météo France et EPTB Charente - date 20200906



| Nom UHR            | Aire km2 | Moy mm |
|--------------------|----------|--------|
| Boutonne           | 1 323,7  | 0      |
| Marais et Littoral | 1 080,69 | 0      |
| Charente aval      | 3 800,05 | 0      |
| Charente amont     | 2 262,95 | 0      |



Pluviométrie radar journalière - Source Météo France et EPTB Charente - date 20200907

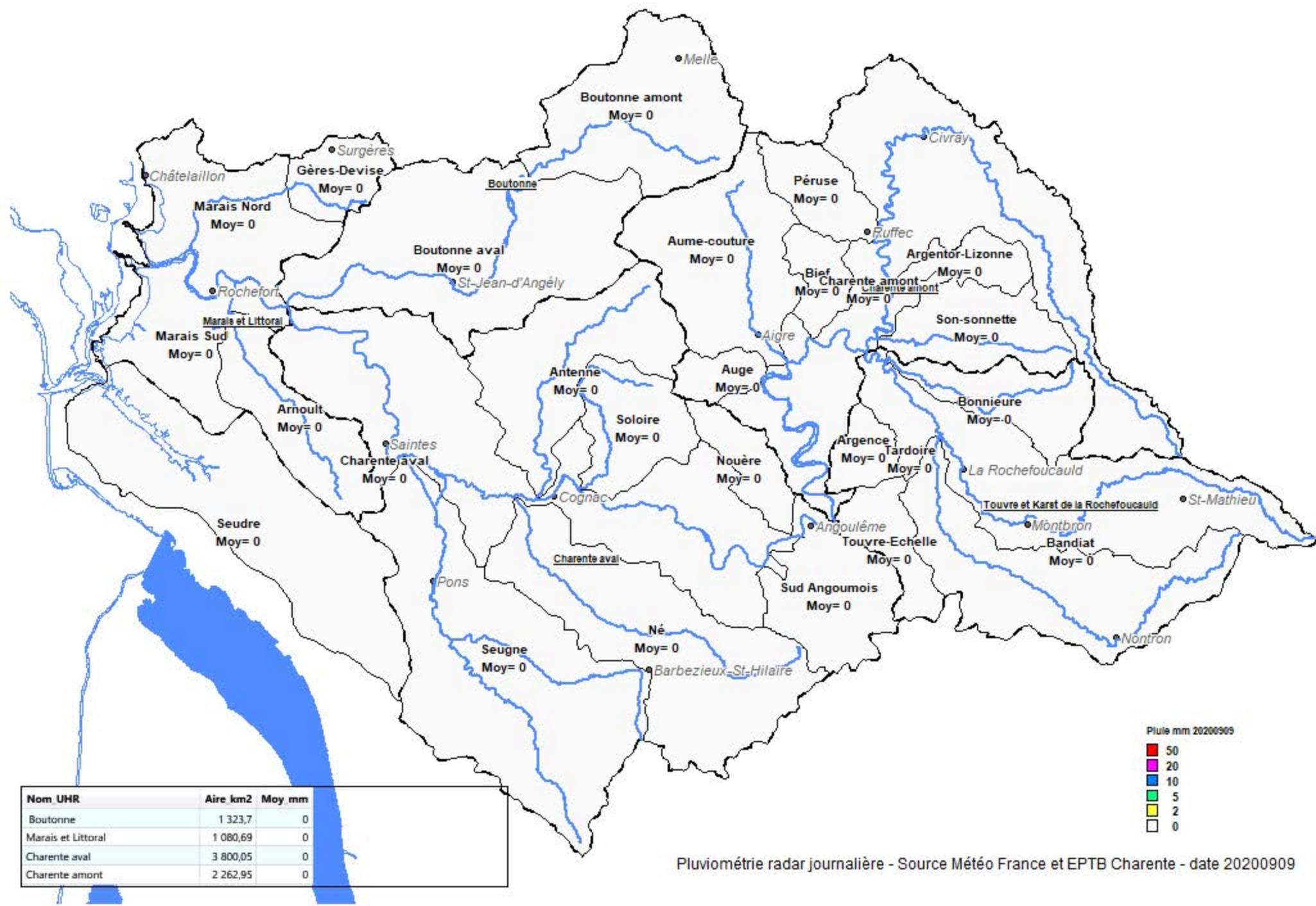


| Nom UHR            | Aire km2 | Moy mm |
|--------------------|----------|--------|
| Boutonne           | 1 323,7  | 0      |
| Marais et Littoral | 1 080,69 | 0      |
| Charente aval      | 3 800,05 | 0      |
| Charente amont     | 2 262,95 | 0      |



Pluviométrie radar journalière - Source Météo France et EPTB Charente - date 20200908

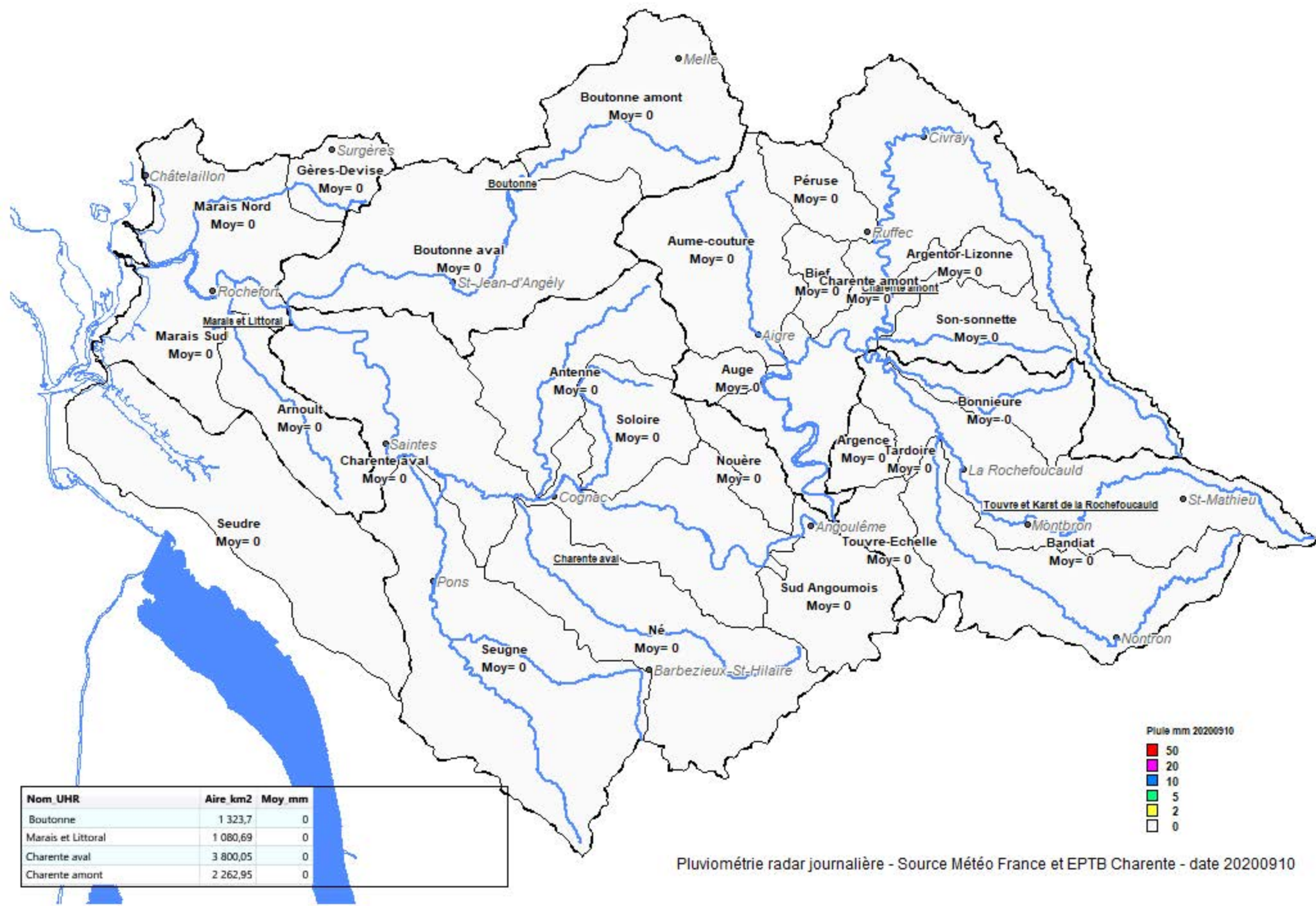





| Nom UHR            | Aire km2 | Moy mm |
|--------------------|----------|--------|
| Boutonne           | 1 323,7  | 0      |
| Marais et Littoral | 1 080,69 | 0      |
| Charente aval      | 3 800,05 | 0      |
| Charente amont     | 2 262,95 | 0      |



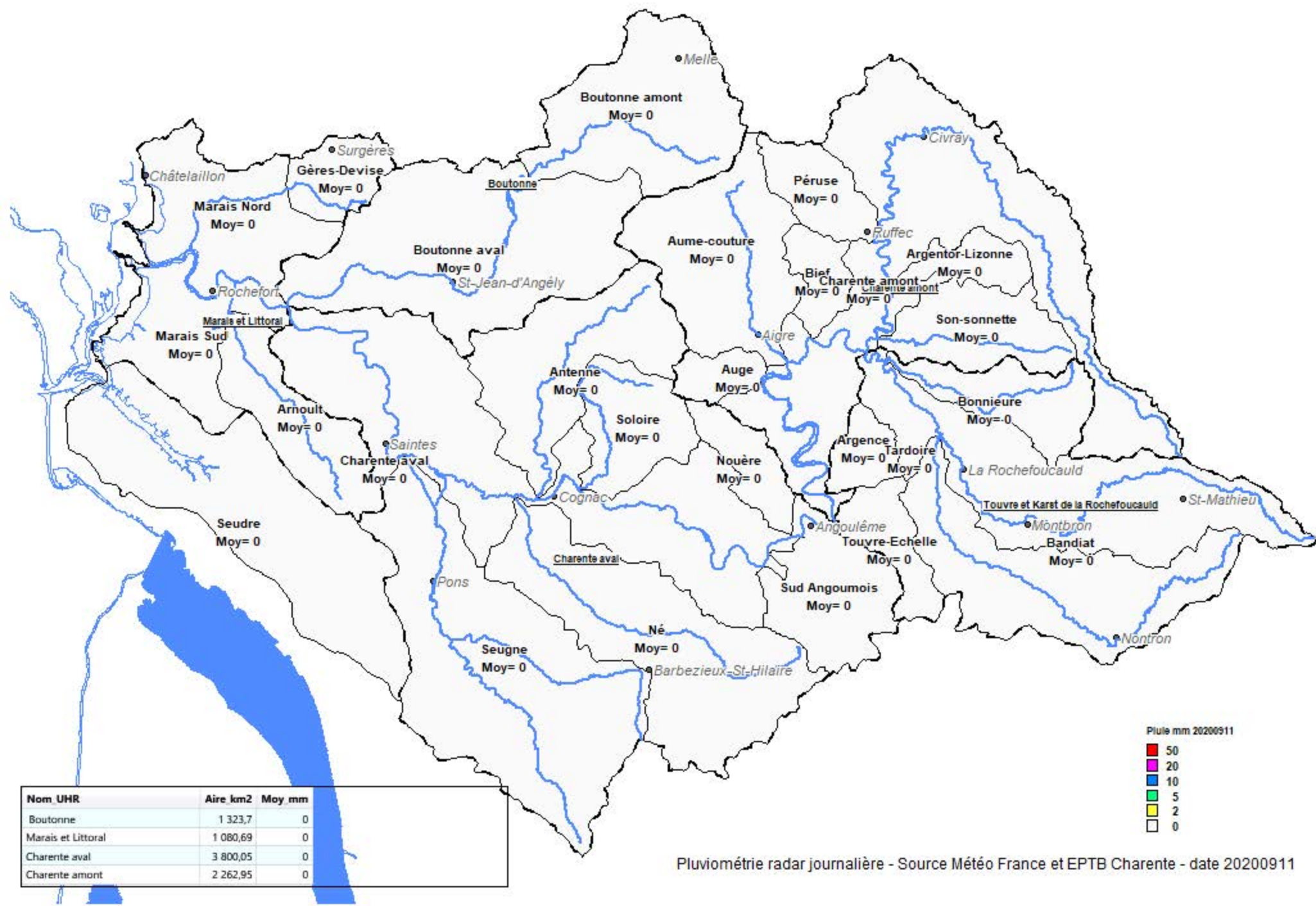
Pluviométrie radar journalière - Source Météo France et EPTB Charente - date 20200909




| Nom UHR            | Aire km2 | Moy mm |
|--------------------|----------|--------|
| Boutonne           | 1 323,7  | 0      |
| Marais et Littoral | 1 080,69 | 0      |
| Charente aval      | 3 800,05 | 0      |
| Charente amont     | 2 262,95 | 0      |



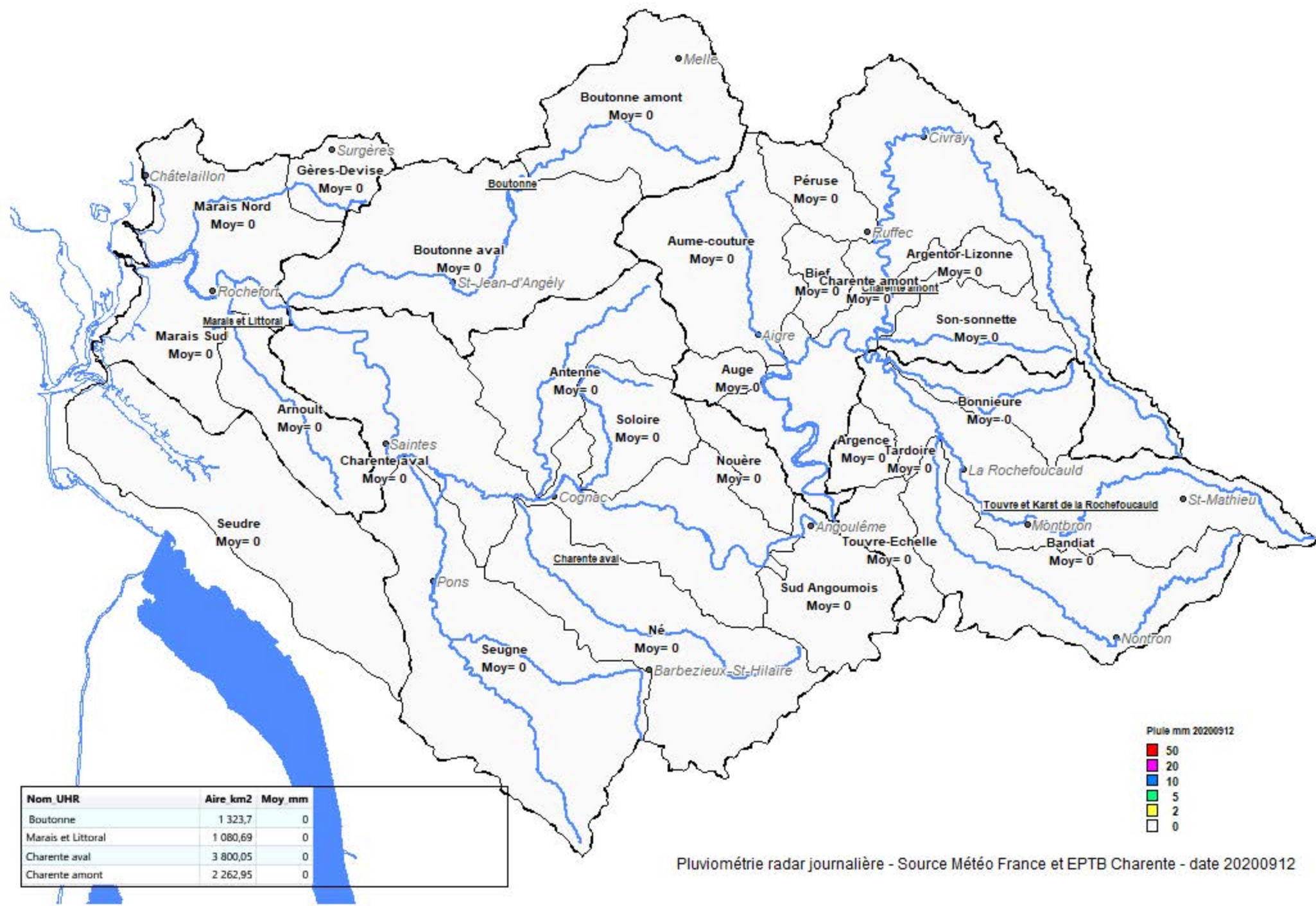
Pluviométrie radar journalière - Source Météo France et EPTB Charente - date 20200910



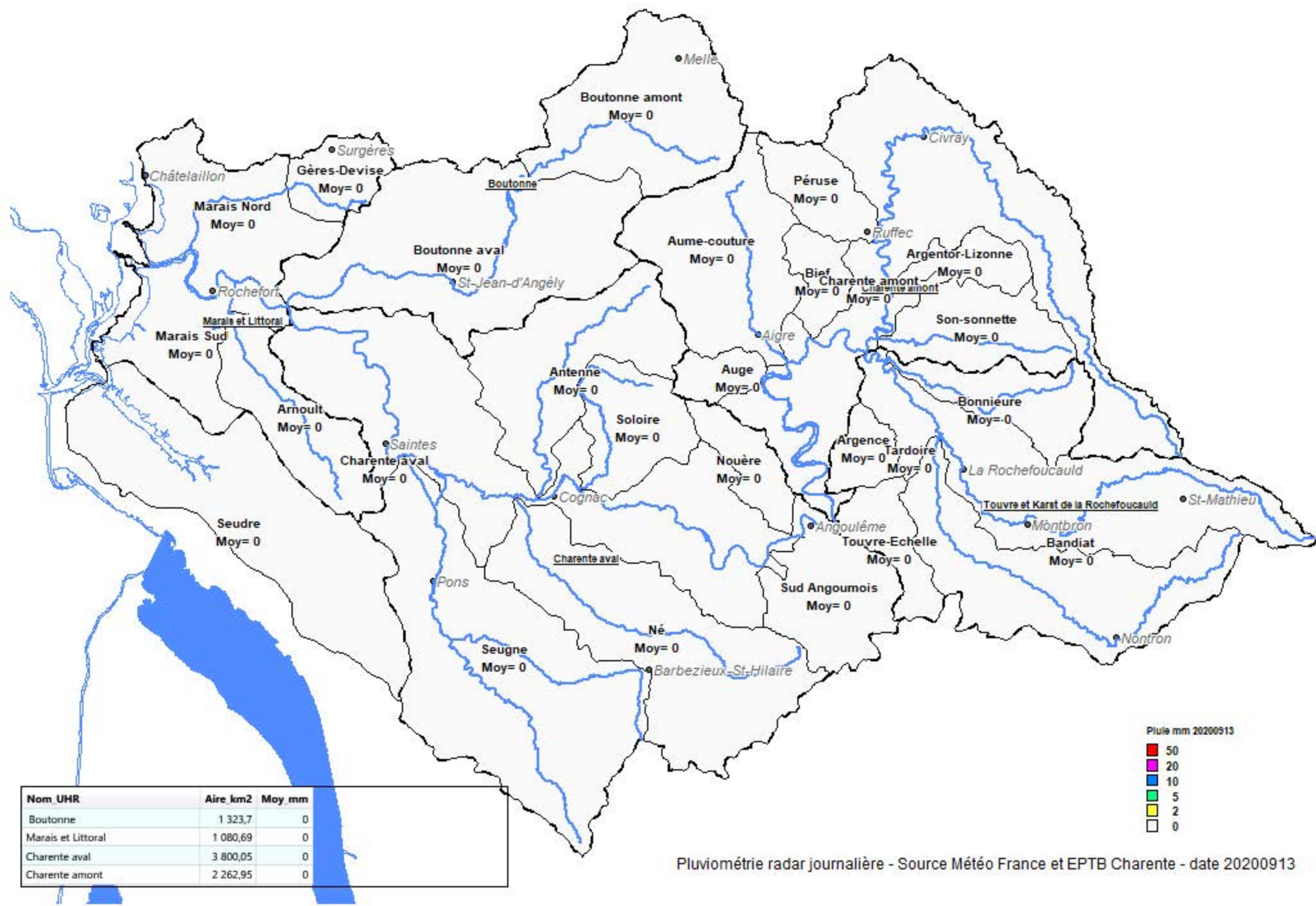
| Nom UHR            | Aire km2 | Moy mm |
|--------------------|----------|--------|
| Boutonne           | 1 323,7  | 0      |
| Marais et Littoral | 1 080,69 | 0      |
| Charente aval      | 3 800,05 | 0      |
| Charente amont     | 2 262,95 | 0      |



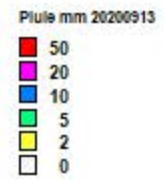
Pluviométrie radar journalière - Source Météo France et EPTB Charente - date 20200911



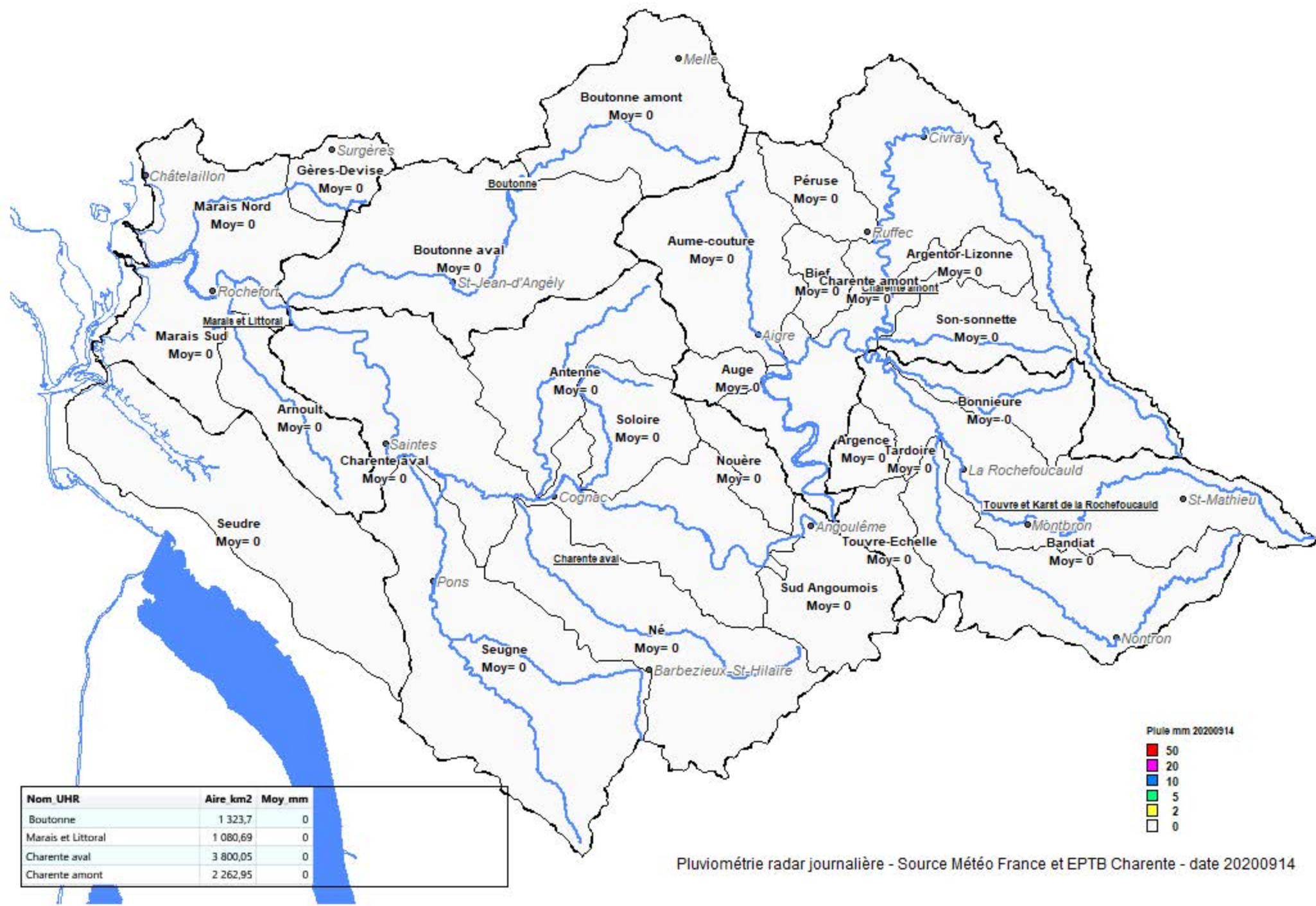
Pluviométrie radar journalière - Source Météo France et EPTB Charente - date 20200912



| Nom UHR            | Aire km2 | Moy mm |
|--------------------|----------|--------|
| Boutonne           | 1 323,7  | 0      |
| Marais et Littoral | 1 080,69 | 0      |
| Charente aval      | 3 800,05 | 0      |
| Charente amont     | 2 262,95 | 0      |



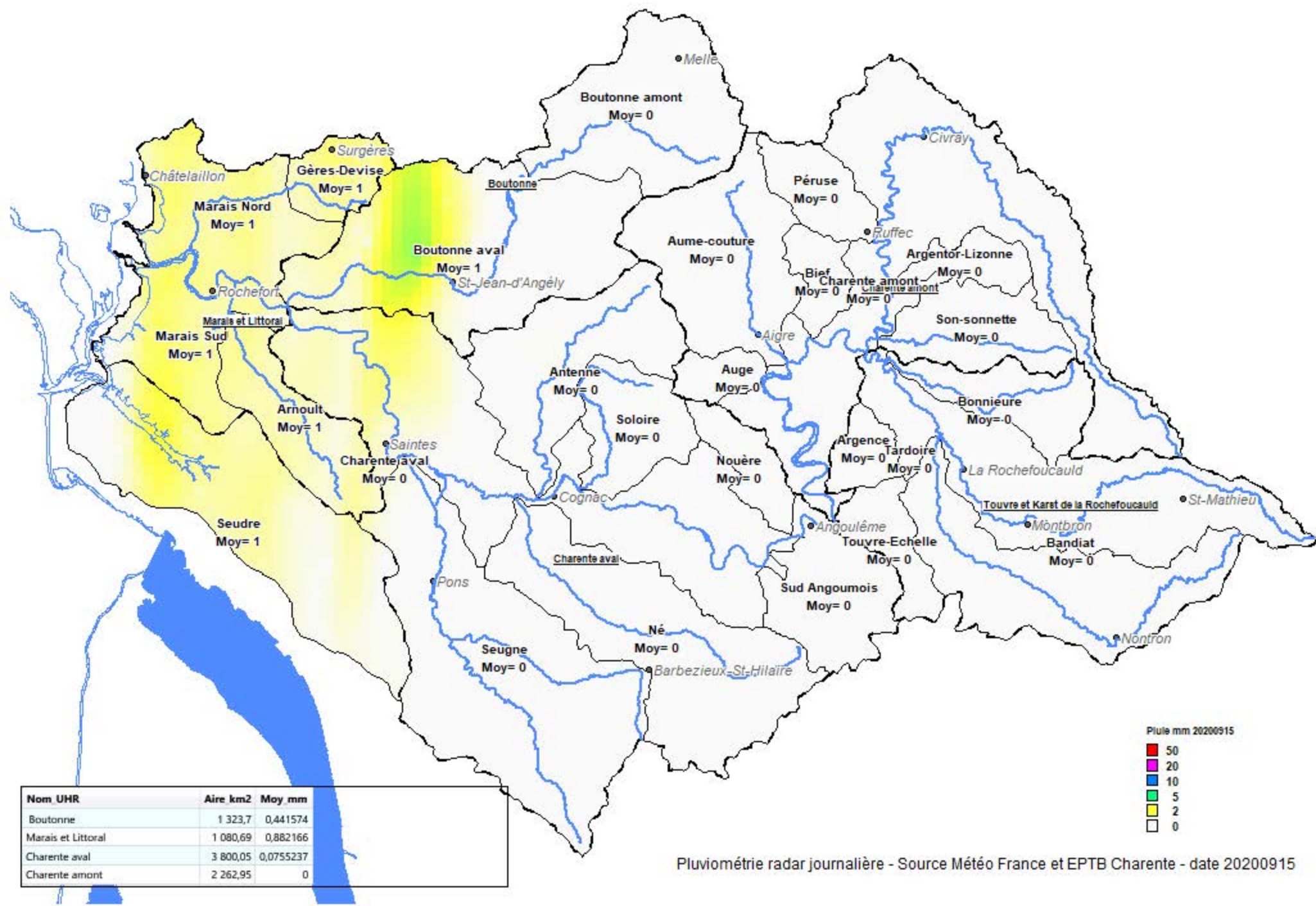
Pluviométrie radar journalière - Source Météo France et EPTB Charente - date 20200913



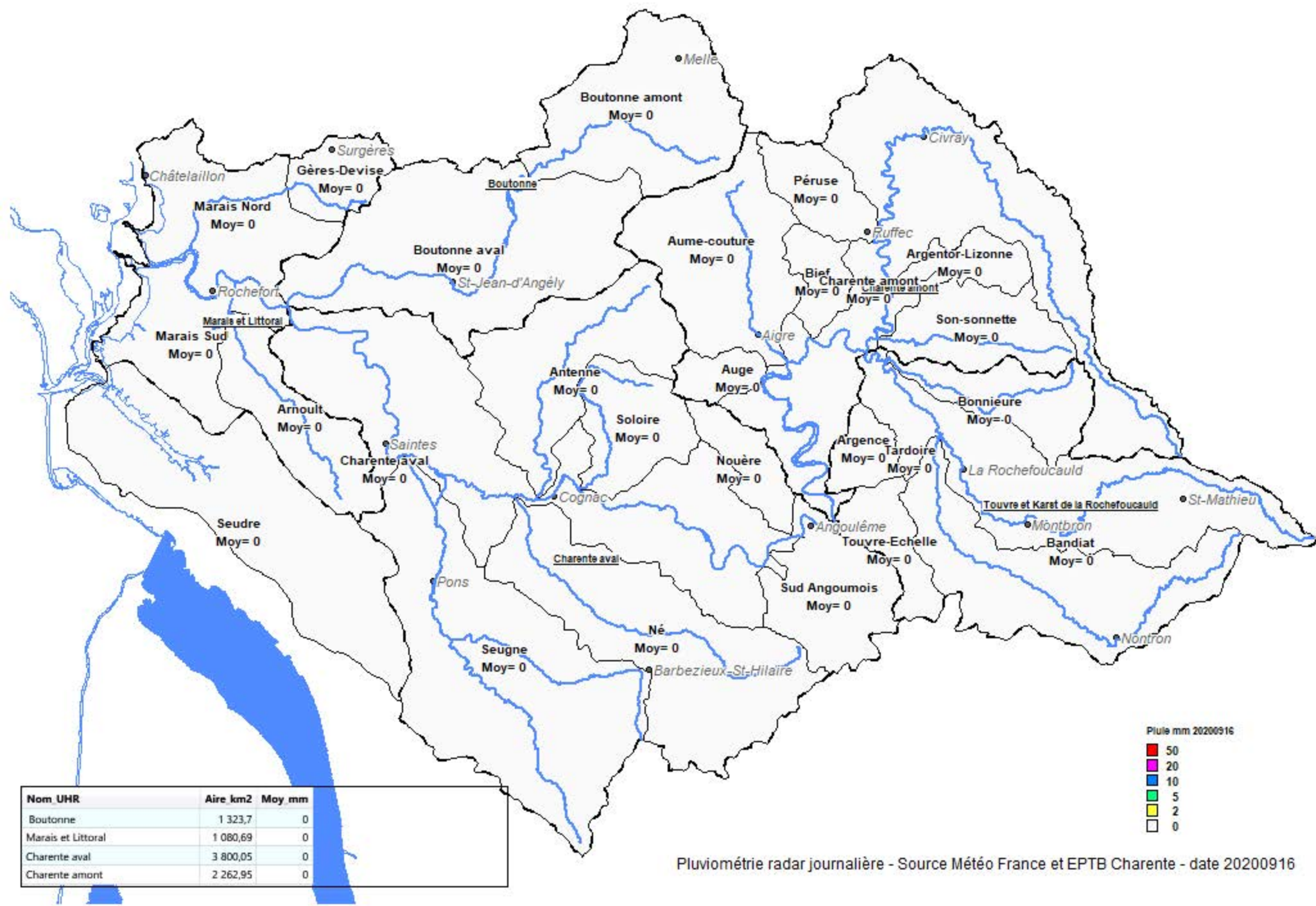
| Nom UHR            | Aire km2 | Moy mm |
|--------------------|----------|--------|
| Boutonne           | 1 323,7  | 0      |
| Marais et Littoral | 1 080,69 | 0      |
| Charente aval      | 3 800,05 | 0      |
| Charente amont     | 2 262,95 | 0      |

Pluie mm 20200914

- 50
- 20
- 10
- 5
- 2
- 0

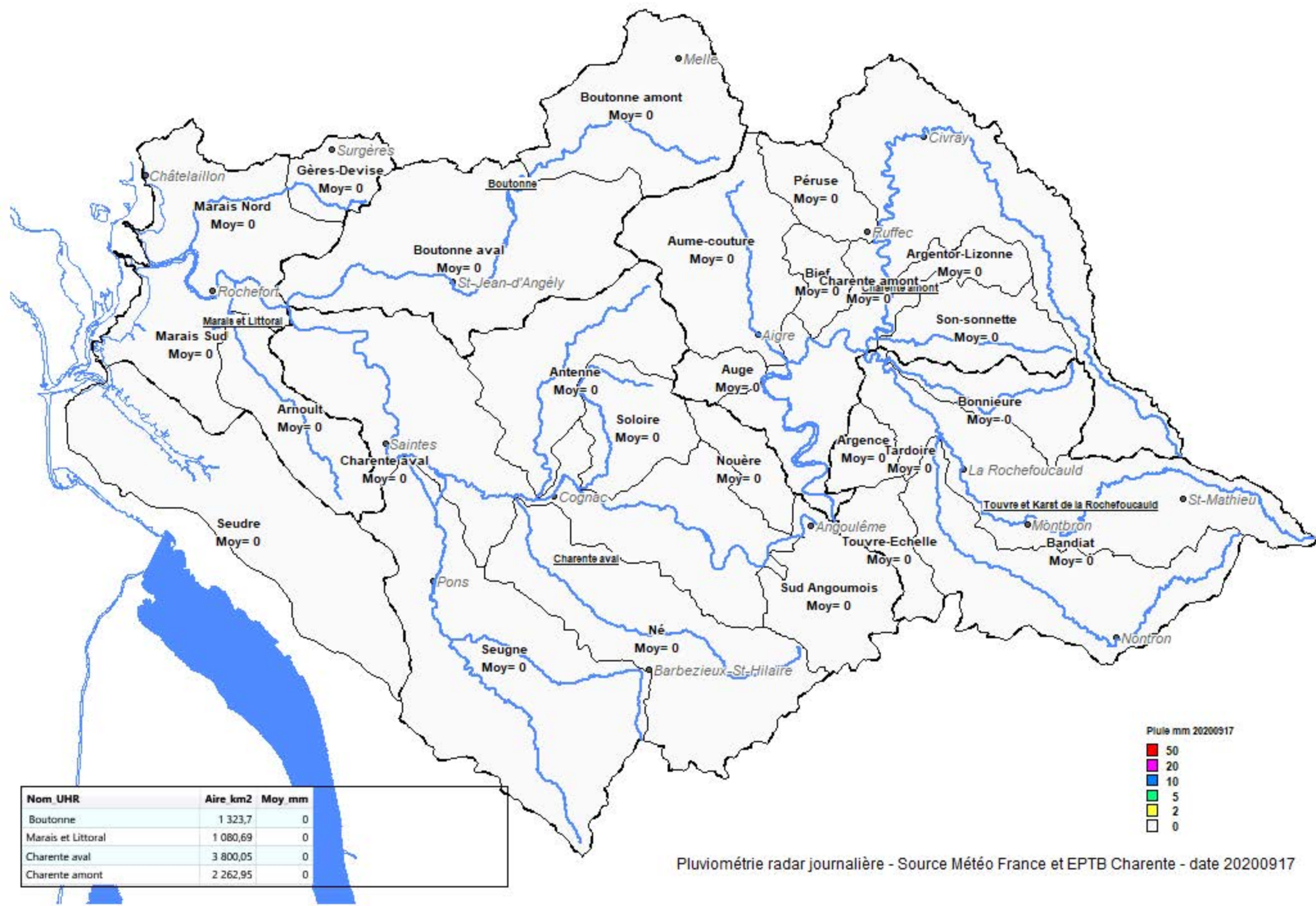


Pluviométrie radar journalière - Source Météo France et EPTB Charente - date 20200915

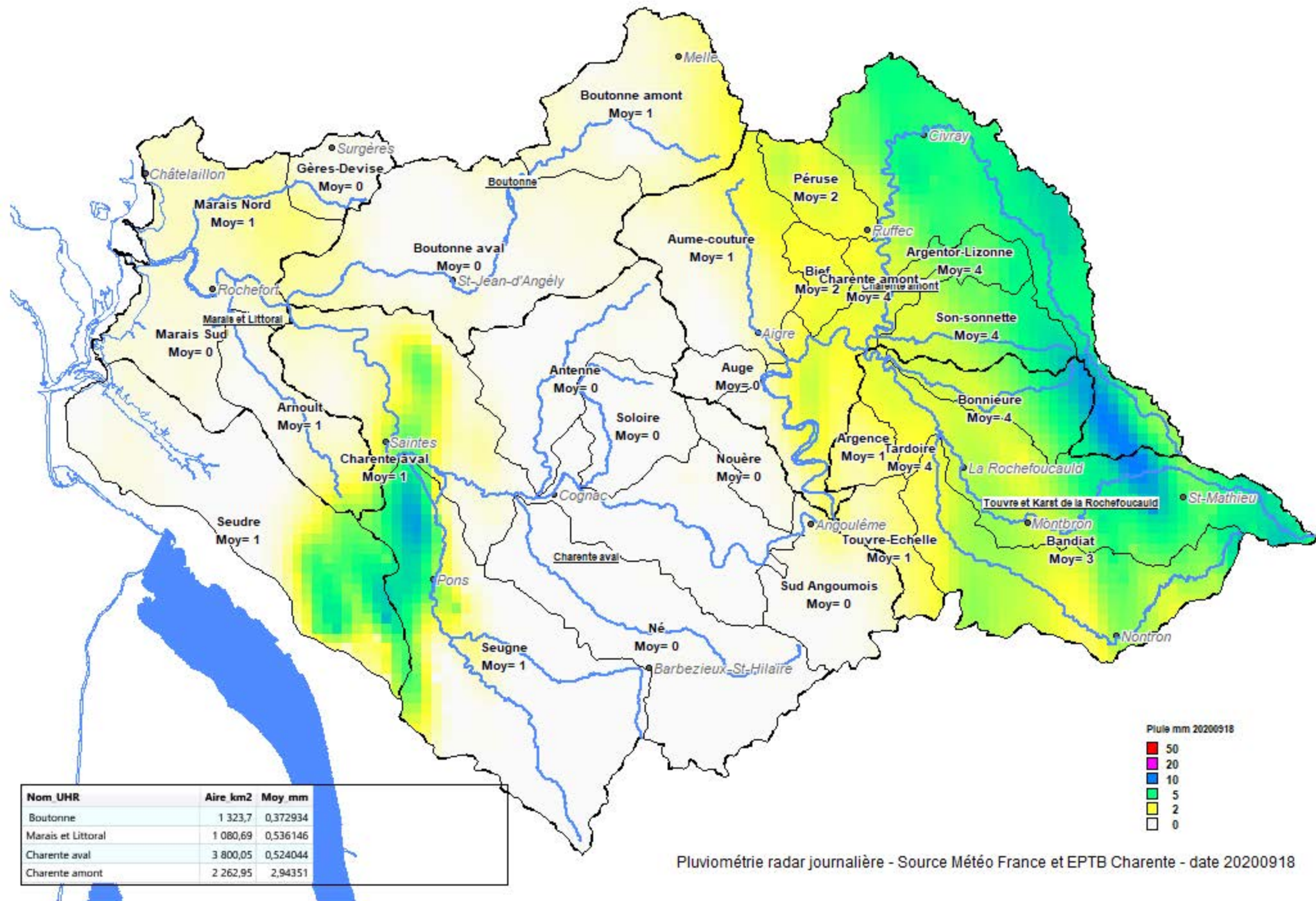


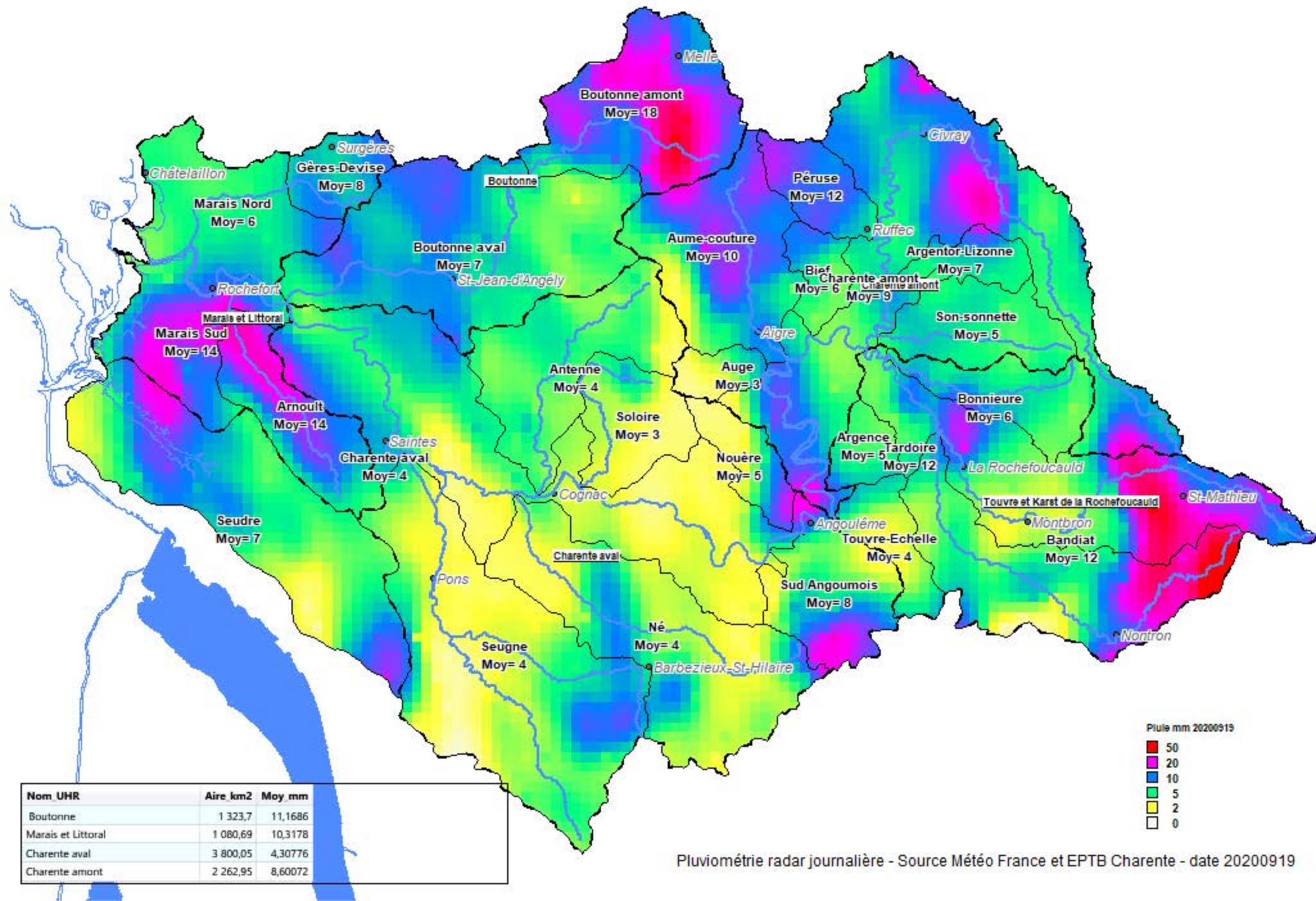
Pluviométrie radar journalière - Source Météo France et EPTB Charente - date 20200916

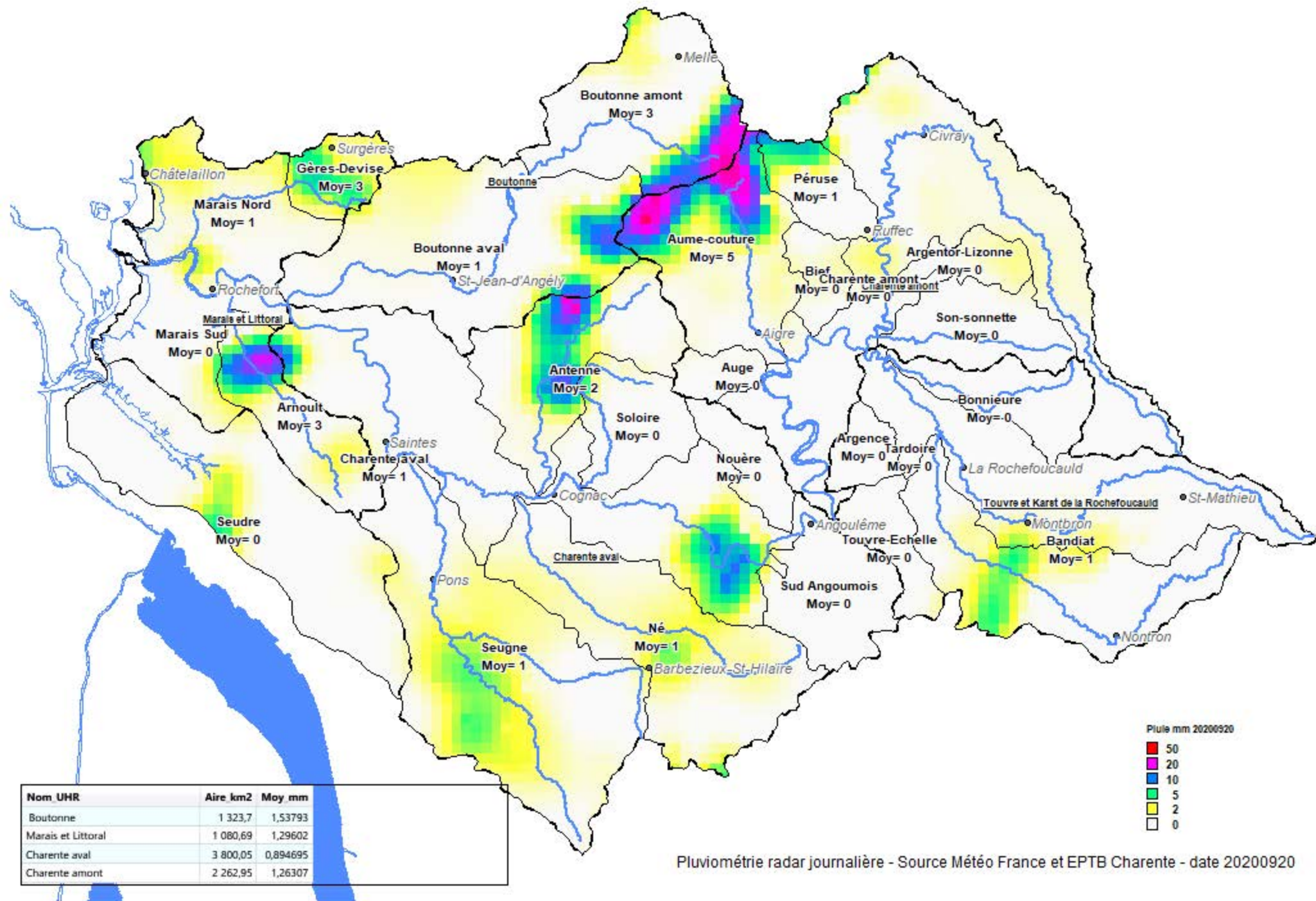


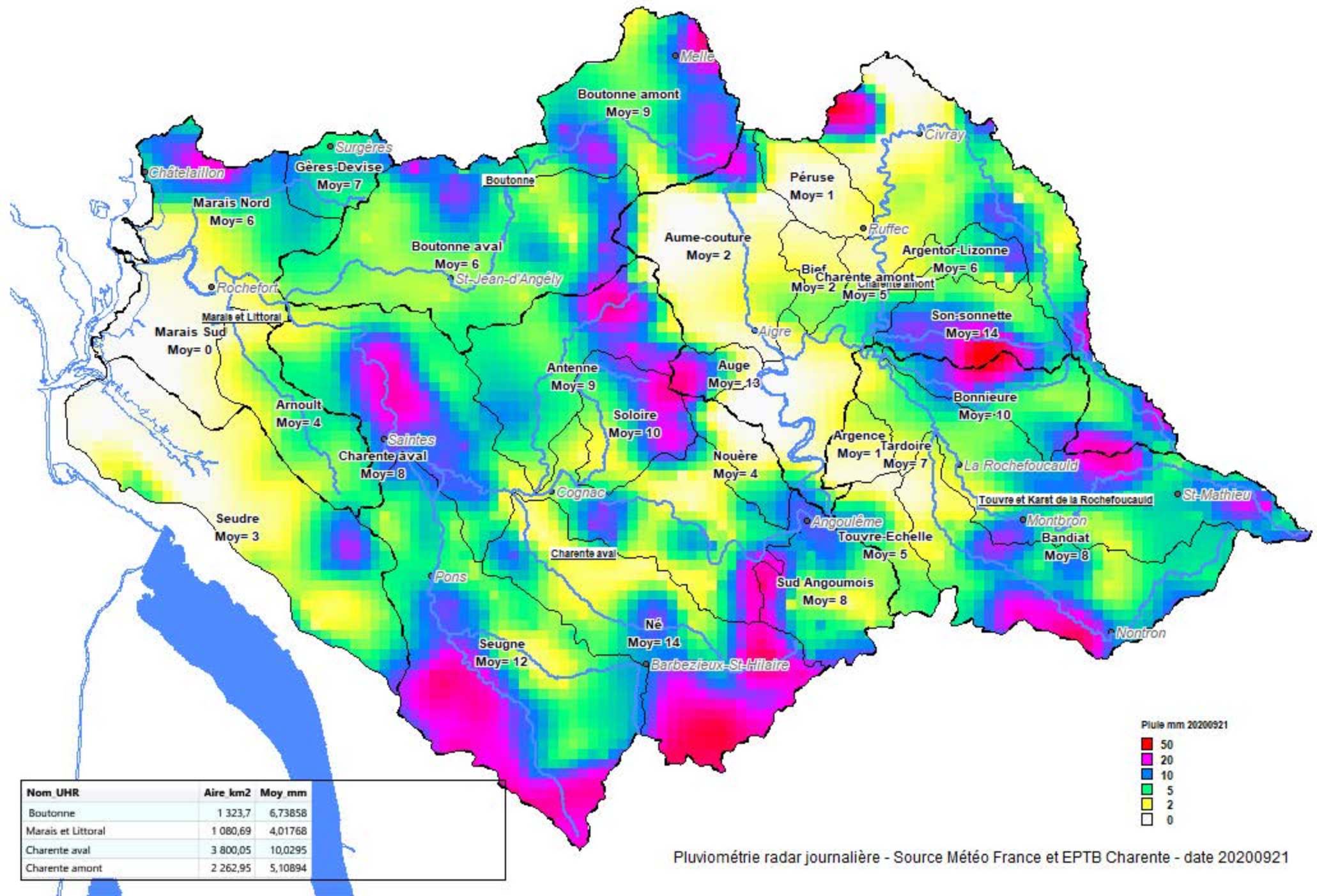


Pluviométrie radar journalière - Source Météo France et EPTB Charente - date 20200917

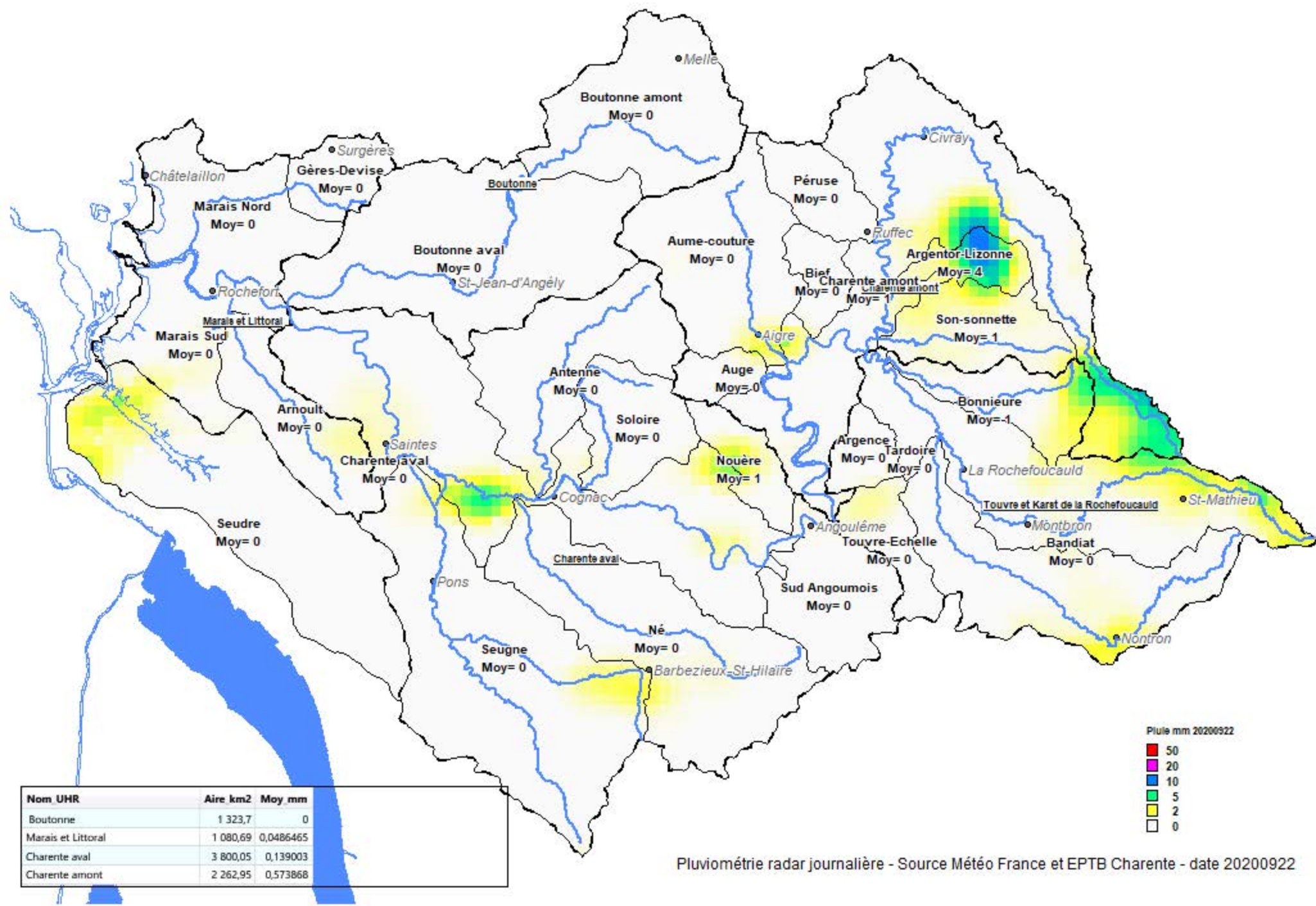




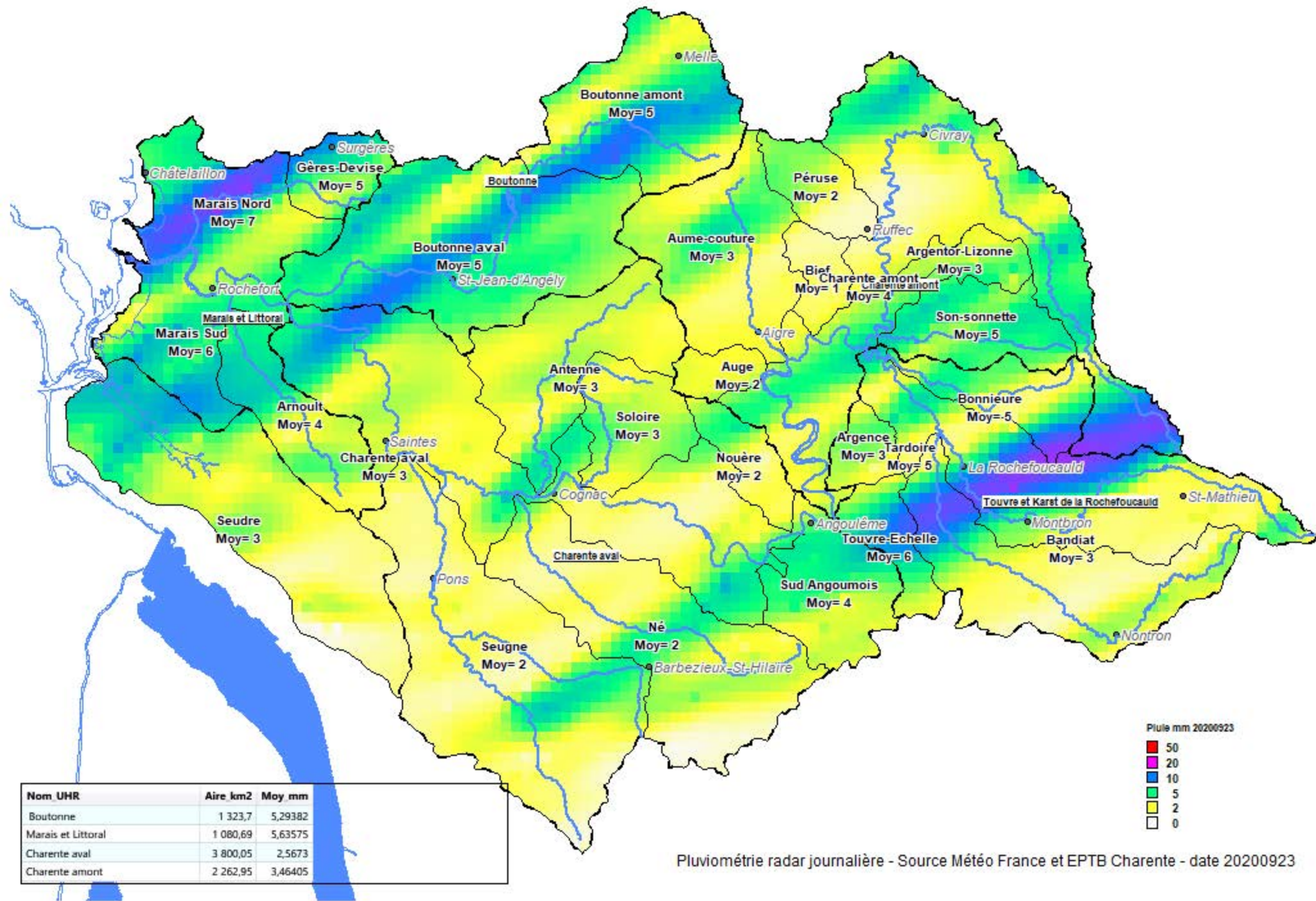




Pluimétrie radar journalière - Source Météo France et EPTB Charente - date 20200921

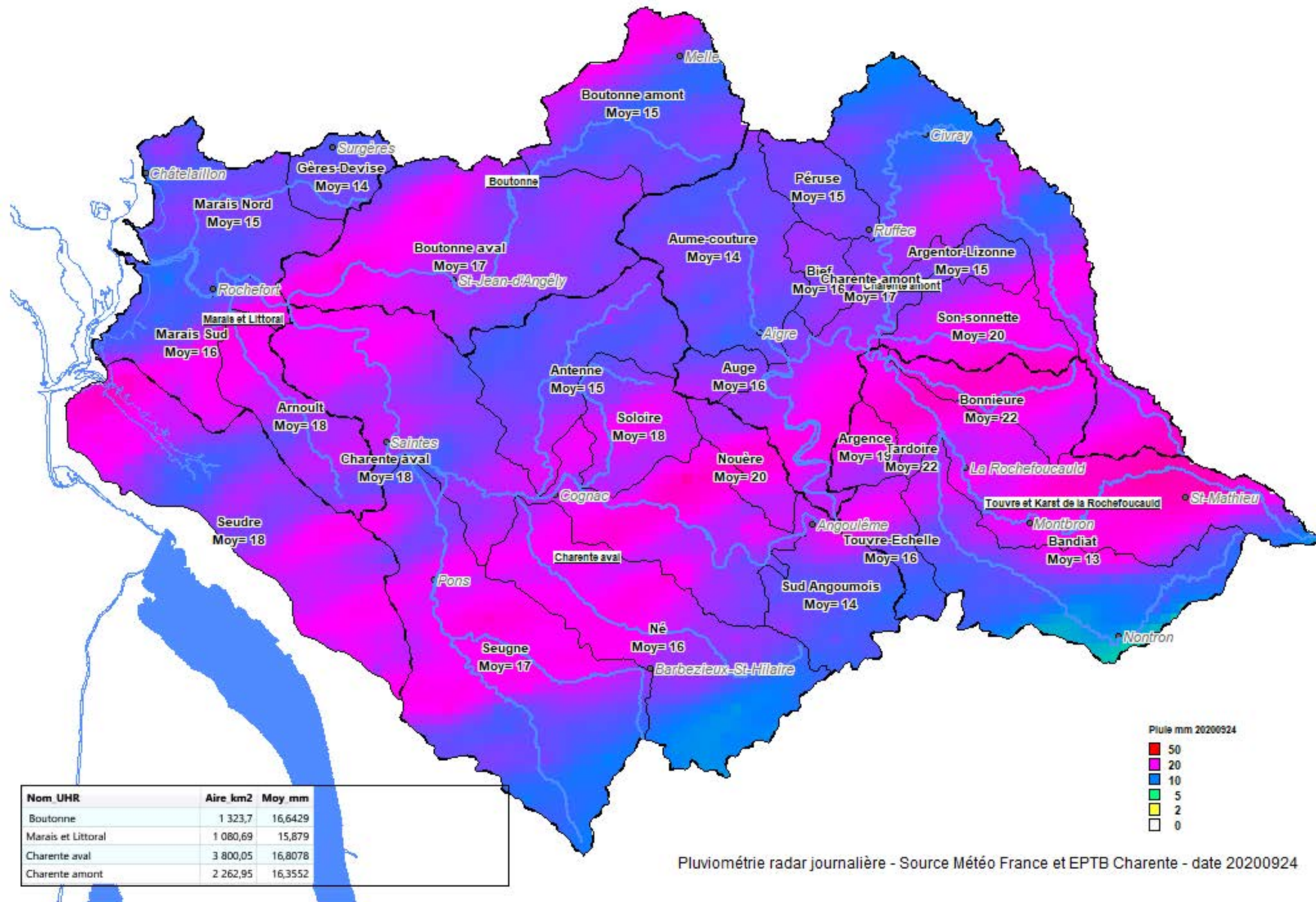


Pluviométrie radar journalière - Source Météo France et EPTB Charente - date 20200922

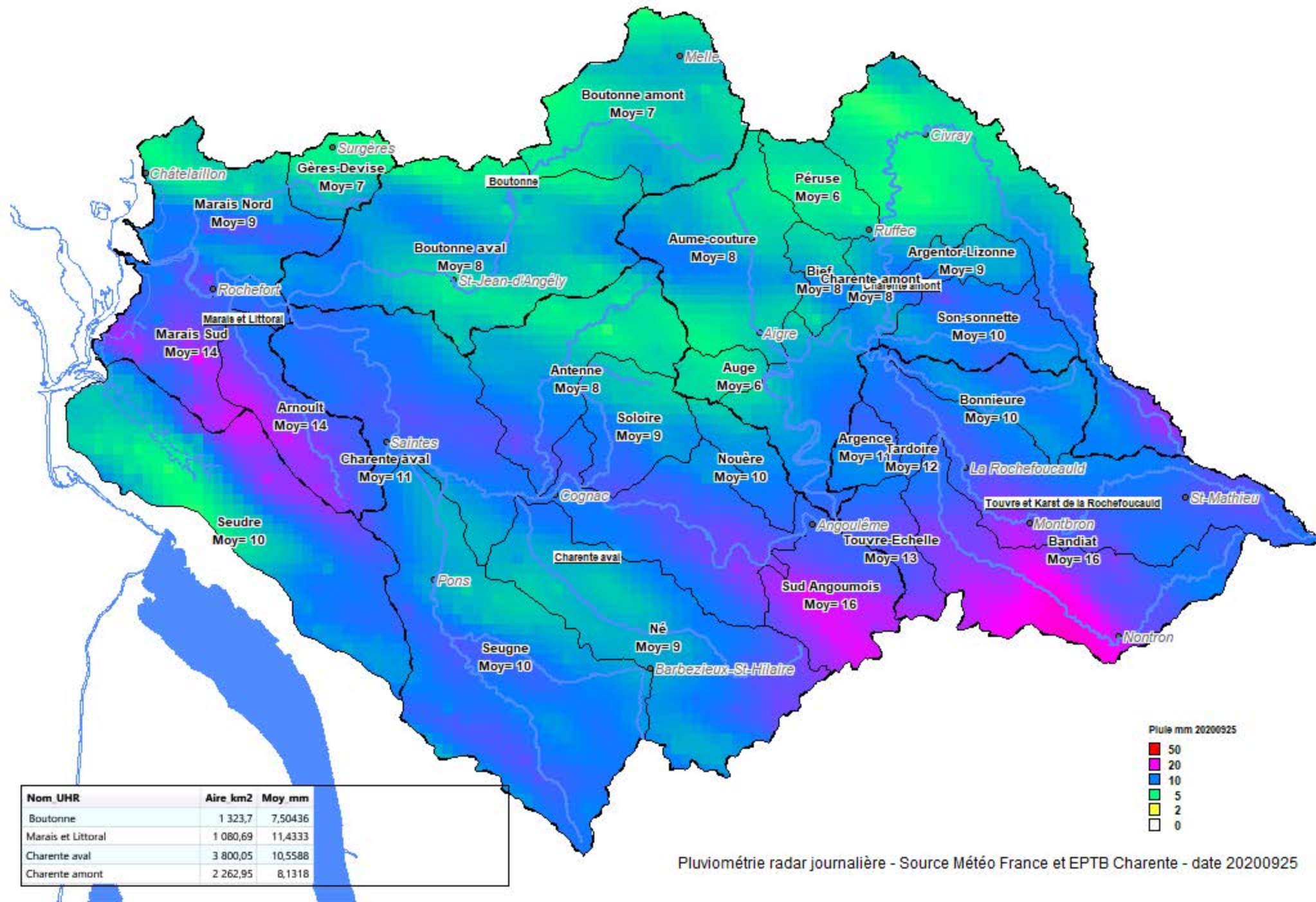


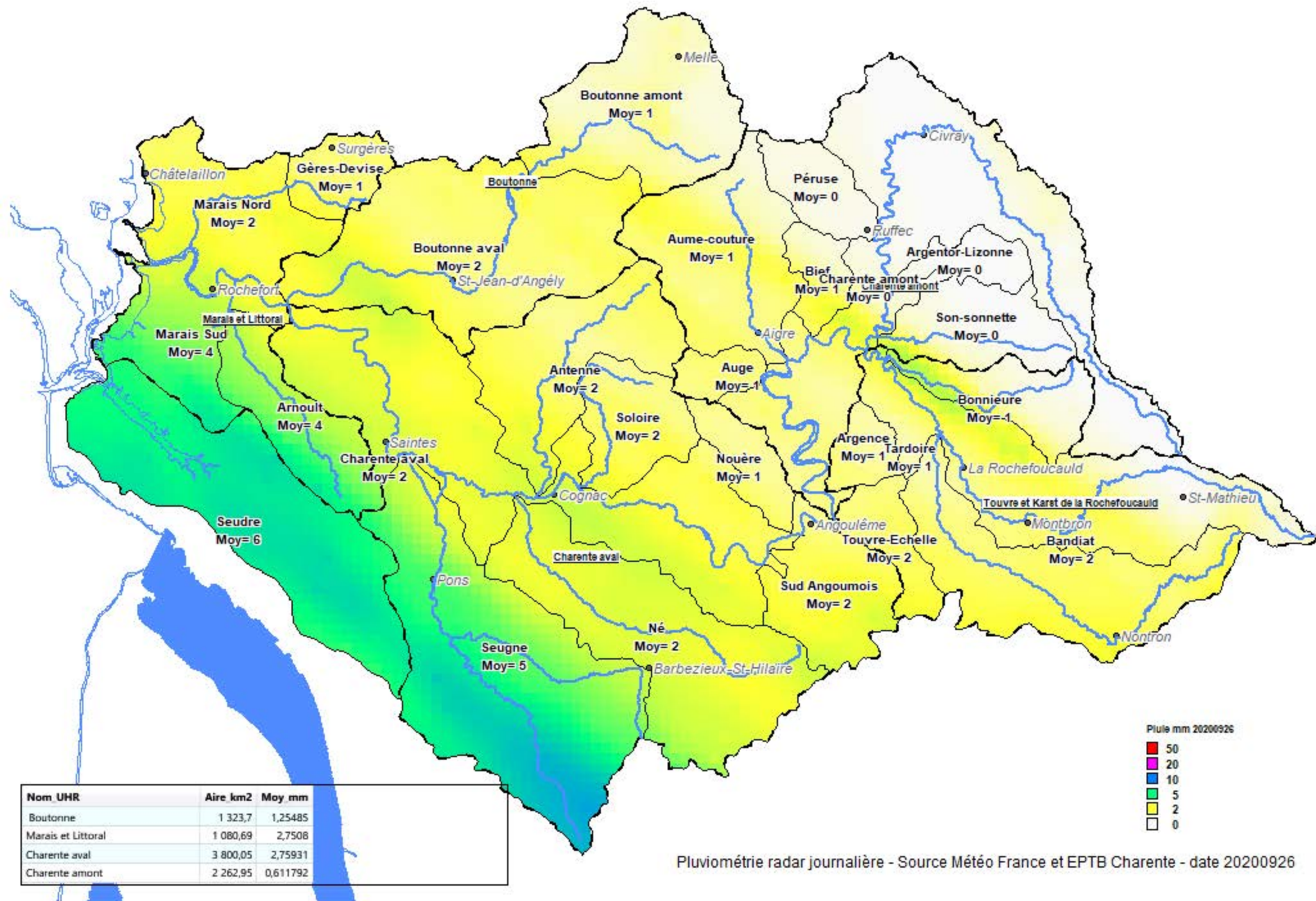
| Nom UHR            | Aire km2 | Moy mm  |
|--------------------|----------|---------|
| Boutonne           | 1 323,7  | 5,29382 |
| Marais et Littoral | 1 080,69 | 5,63575 |
| Charente aval      | 3 800,05 | 2,5673  |
| Charente amont     | 2 262,95 | 3,46405 |

Pluimétrie radar journalière - Source Météo France et EPTB Charente - date 20200923






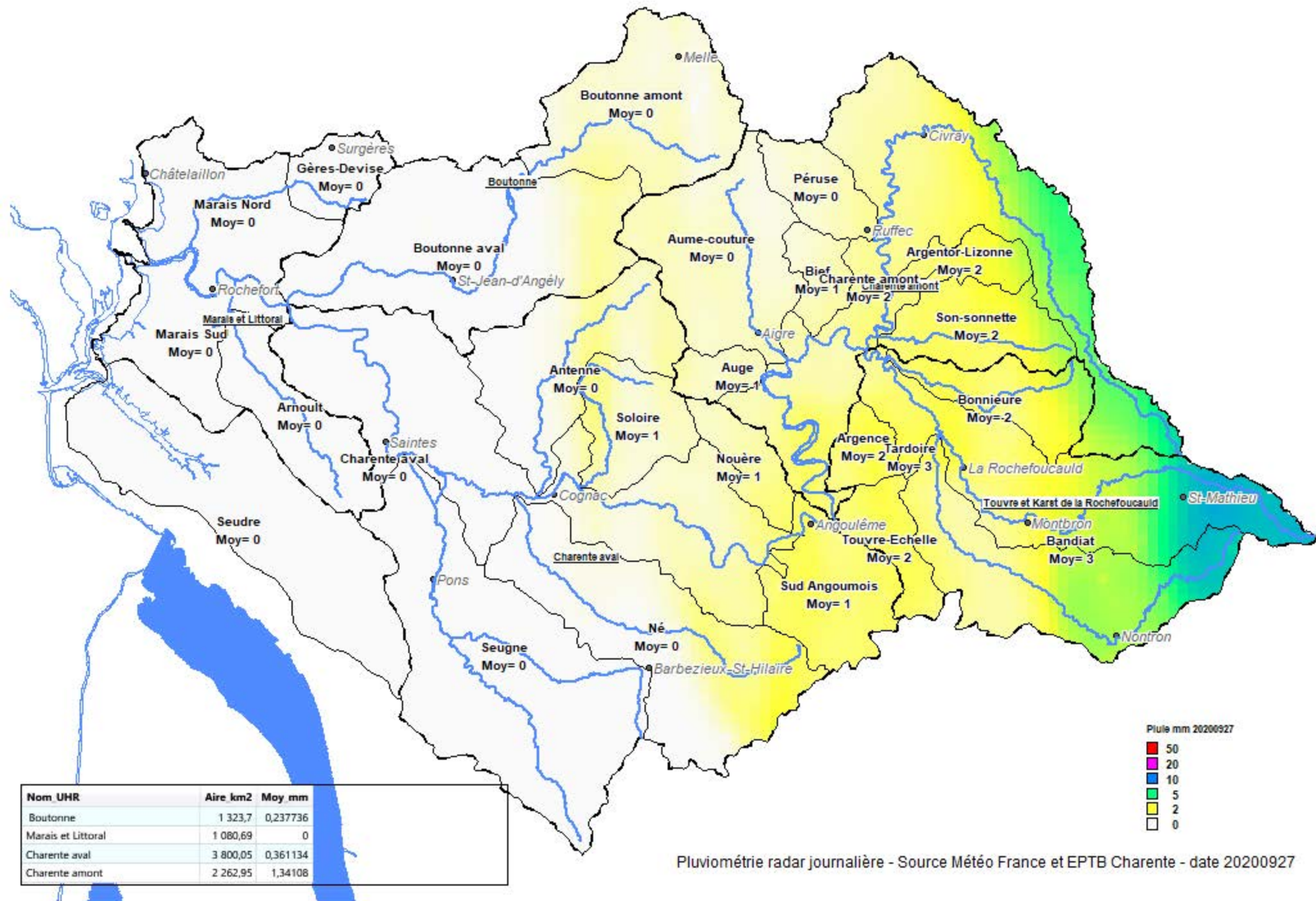




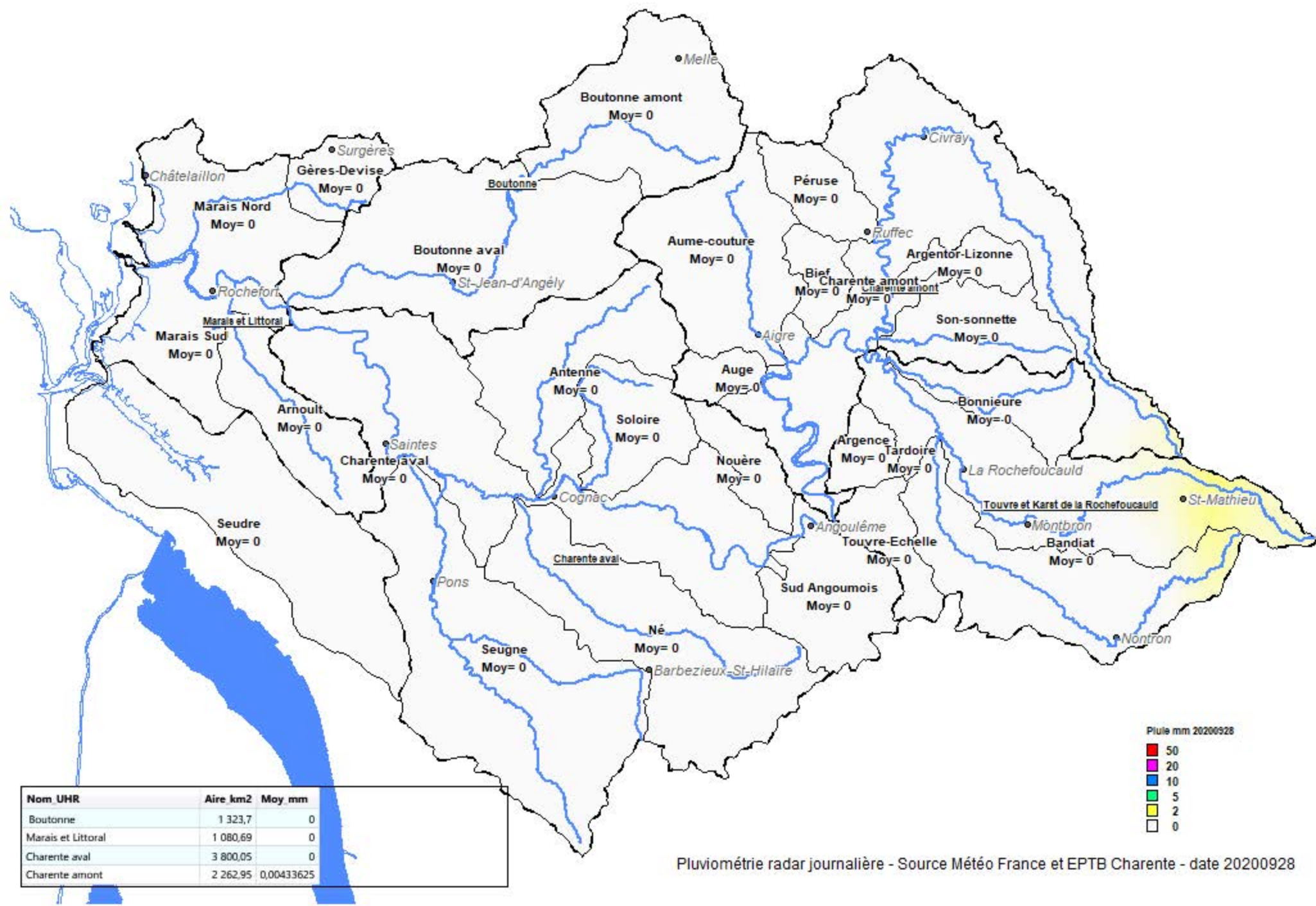
Pluie mm 20200926



Pluimétrie radar journalière - Source Météo France et EPTB Charente - date 20200926

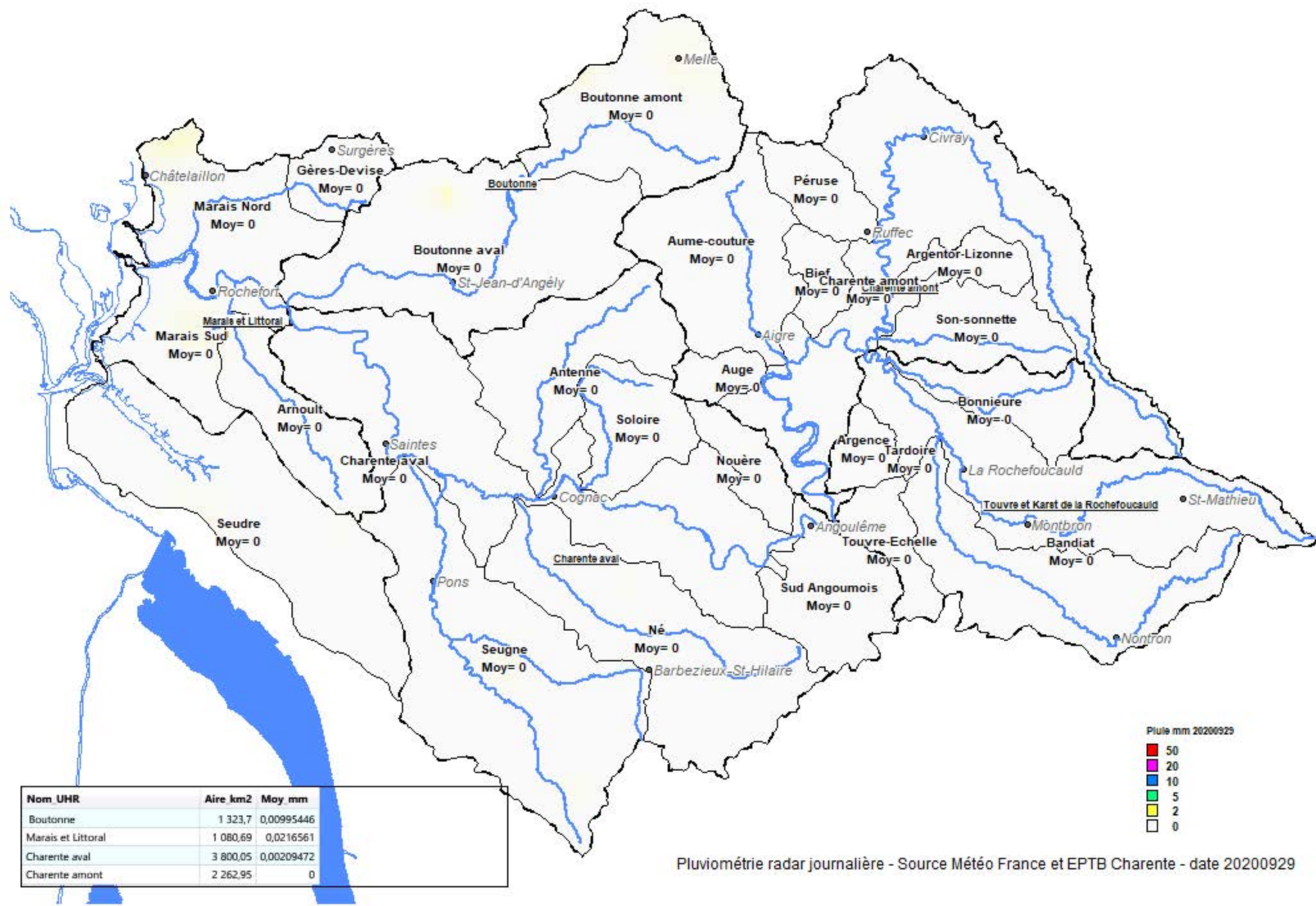


Pluviométrie radar journalière - Source Météo France et EPTB Charente - date 20200927

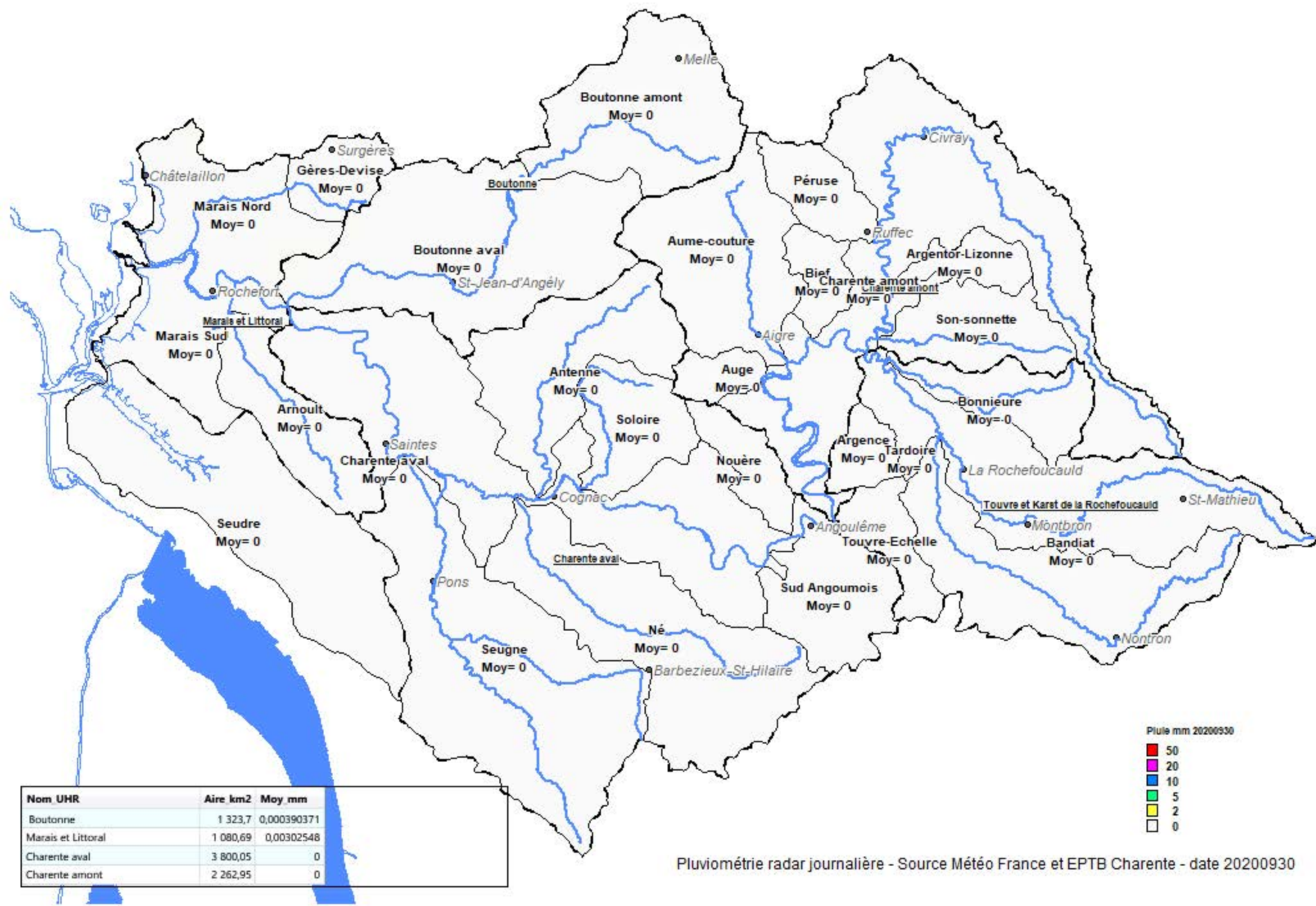


| Nom UHR            | Aire km2 | Moy mm     |
|--------------------|----------|------------|
| Boutonne           | 1 323,7  | 0          |
| Marais et Littoral | 1 080,69 | 0          |
| Charente aval      | 3 800,05 | 0          |
| Charente amont     | 2 262,95 | 0,00433625 |





Pluviométrie radar journalière - Source Météo France et EPTB Charente - date 20200929



| Nom UHR            | Aire km2 | Moy mm      |
|--------------------|----------|-------------|
| Boutonne           | 1 323,7  | 0,000390371 |
| Marais et Littoral | 1 080,69 | 0,00302548  |
| Charente aval      | 3 800,05 | 0           |
| Charente amont     | 2 262,95 | 0           |

Pluie mm 20200930

- 50
- 20
- 10
- 5
- 2
- 0